



**Attachment C – Road Transfer Agreement  
(HRM-01)**

**Nova Scotia**



**Department of  
Transportation  
and Public Works**

**AGREEMENT NO. HRM - 01  
HALIFAX REGIONAL MUNICIPALITY**

AGREEMENT NO. HRM - 01

PROVINCE OF NOVA SCOTIA  
DEPARTMENT OF TRANSPORTATION AND PUBLIC WORKS

THIS AGREEMENT made \_\_\_\_\_, 1996.

**BETWEEN:**

HER MAJESTY THE QUEEN in Right of the Province of  
Nova Scotia, represented by the Honourable Richard W.  
Mann, Minister of Transportation and Public Works,

(hereinafter called the "Minister")

OF THE FIRST PART

- and -

THE HALIFAX REGIONAL MUNICIPALITY, a body  
corporate,

(hereinafter called the "Regional Municipality")

OF THE SECOND PART

WHEREAS highways within the Regional Municipality have been conveyed to the Regional Municipality by Her Majesty The Queen;

AND WHEREAS the Minister and the Regional Municipality have agreed to:

- (a) determine the basis on which additional highways will be designated for conveyance to the Regional Municipality;
- (b) prevent or mitigate loss of employment to highway maintenance workers to the extent possible; and
- (c) cost share the maintenance of certain highways, as authorized by Order in Council dated *July 9, 1996*, made pursuant to Sections 26 and 27 of Chapter 371 of the Revised Statutes of Nova Scotia, 1989, the *Public Highways Act*.
- (d) certain other considerations as outlined

APPROVED  
AS TO FORM  
*[Signature]*  
Municipal Solicitor

**NOW THIS AGREEMENT WITNESSES** that in consideration of the covenants, promises and agreements hereinafter contained to be by them observed, performed and paid, the Parties mutually agree as follows:

**FUTURE DELINEATION**

1. (a) The Minister and the Regional Municipality agree that highways within an area of the Regional Municipality which meet the following criteria (which area is referred to in this paragraph as the "Urban Density Area") shall be transferred to the Regional Municipality:
  - (i) The urban density area must abut or lie within 10 kms of the area shown as the "Central Urban Core" shown in Schedule "C" which is attached to this agreement.
  - (ii) The urban density area must be at least 1 kilometre wide at any point.
  - (iii) The urban density area must be at least 1 kilometre by 1 kilometre in extent.
  - (iv) There must be at least 90 dwelling units per square kilometre in the urban density area.

Where there are substantial blocks of urban non-residential uses or large water bodies which preclude residential development, an equivalent area of residential development beyond the blocks must be added to the urban density area to determine its dimensions. The dwelling unit density will then be calculated only for the areas for residential development. This provision does not include large blocks of undeveloped land such as a municipal water supply water shed or unserviced, future expansion areas for industrial parks.

- (b) Notice of the transfer of highways located within an area which meets the criteria set out in sub-paragraph (a) will be made by the Minister to the Regional Municipality prior to October 1, 1999, and on October 1 of every third year thereafter. Transfer of the highways shall take place on April 1, 2000, and on April 1 of every third year thereafter.
- (c) The parties hereto shall each monitor the location of new development within the Regional Municipality not within the area shown on Schedule "C" for possible future transfer to the Regional Municipality.

**PERSONNEL**

2. (a) The Regional Municipality agrees to hire Department of Transportation & Public Works employees directly displaced due to the street transfer, to a maximum of 29 employees,

subject to availability of suitably skilled individuals and in accordance with the following:

- i) Such employees shall be eligible to participate in a pension plan with the Halifax Regional Municipality commencing at the time of appointment to positions with Halifax Regional Municipality. Halifax Regional Municipality and the Province will cooperate to transfer fully funded pension benefits from the provincial pension plan subject to the provisions of a reciprocal pension transfer agreement to be established between plans.
  
- (b) Nothing in this agreement is intended to restrict or prevent Halifax Regional Municipality from contracting out for services related to street maintenance.

### **COST-SHARING OF HIGHWAY MAINTENANCE**

#### **3. In Paragraphs 3 to 10 of this agreement**

- (a) "highway" means and includes those cost shared streets within the Regional Municipality listed in Schedule "A" and are shown marked in blue in Schedule "B", which Schedules are attached to and form part of this agreement;
  
- (b) "maintenance" means
  - (i) the work of maintaining the full width of the pavement of the highway and includes repaving, patching, crack filling, application of slurry seal and seal coating, grading of shoulders, application of dust layer including shoulders, upkeep of shoulders; repair to curbs, gutters, and the drainage system from the gutters to the main storm sewer; cleaning and repair of ditches, culverts, catch basins and catch basin connectors to the main storm sewers; installation, replacements, repairs and addition to guide posts and/or guardrail; pre-marking and painting of centre lines, channelization lines and edge lines; street cleaning to a maximum of 3 times per year; mowing within the highway boundaries including medians; installation of new approved traffic control signals; placement, replacement and/or repairs to traffic signs and standards dealing with the directing of through traffic only; installation of new approved overhead sign structures,
  
  - (ii) the maintaining of a bridge, a bridge being defined as a structure having a clear span of 10 feet or more and includes the cost of maintaining the bridge railing and bridge deck including the sidewalk surfaces, repaving, seal coating, pre-marking and painting centre lines, channelization lines and edge lines, but shall not include bridge

lighting, snow removal, ice control, or maintaining water or sewer lines. The placing of additional water and/or sewer lines on the bridge will be with the written permission of the Department. The Department will pay the full cost of any repairs to the substructure or superstructure not specified above including bridge painting.

- (c) maintenance does not include snow removal or ice control; maintenance of street lights, traffic signals or the cost of supplying electrical power to same; local traffic control signs; medians except mowing; sidewalks; painting of crosswalks and curbs; water lines or fire hydrants; raising or lowering catch basins or manholes, water valves, sanitary sewers or main storm sewers, unless these adjustments are made necessary by repaving; or any repairs made necessary by the carrying out of non-shareable work by the Regional Municipality or others,
  - (d) repaving, installation of new approved traffic control signals and installation of new approved overhead sign structures, although included in this maintenance agreement, are capital expenditures and must be requested separately through the person designated by the Deputy Minister of Transportation and Public Works (hereinafter, Deputy Minister).
4. The Regional Municipality agrees to maintain the highways in good and proper repair.
5. Except as otherwise provided in this agreement, the Regional Municipality shall arrange for the carrying out of all maintenance.
6. (a) Notwithstanding anything contained in this agreement, the Minister shall not be liable to make any contribution for any maintenance work undertaken by the Regional Municipality under this agreement, unless the Regional Municipality
- (i) submits to Deputy Minister, specifications, estimates for each item of work required, and other particulars as he may require respecting the proposed work; and
  - (ii) obtains from the Deputy Minister written consent to such work, which shall include the items of work to be cost shared and the estimated cost of each item.
- (b) The cost of any work required in excess of the original approved total estimated cost, plus 10%, must receive additional approval in writing from the Deputy Minister before the Department will share in this cost.

7. The Minister will pay to the Regional Municipality fifty (50) percent of the cost of all maintenance completed in accordance with the provisions of this agreement.
8. Where it is the opinion of the Minister that the Regional Municipality has failed to maintain the highways as herein provided, the Minister may undertake and complete such maintenance as he deems necessary and for this purpose may employ or use any workmen, machinery and equipment required to carry out and complete such maintenance.
9. The Regional Municipality shall pay to the Minister fifty (50) percent of the cost of all maintenance done by the Minister in accordance with Paragraph 8 of this agreement within 60 days following submission of an account to the Regional Municipality.
10. The Regional Municipality shall, at the request of the Minister, permit anyone designated by him to inspect or audit any books, records, agreements or any other documents relating to maintenance undertaken by the Regional Municipality under this agreement.

#### **OTHER CONSIDERATIONS**

11. The Minister and the Halifax Regional Municipality agree that the following form part of this agreement:
  - a) the Minister will accept ownership and control of the Victoria Road Interchange including all ramps and that portion of Highway 111 formerly owned by the City of Dartmouth.
  - b) The Minister will accept ownership and control of Rte.333 from Tr 3 to the former city boundary, a distance of 3.8 kms
  - c) The Province will provide snow and ice control on the Akerley Blvd. Extension from Burnside Dr. to the Interchange of Hwy 107 and Akerley Blvd. This service will commence in 1996/97 and be discontinued upon completion of Burnside Dr. to interconnect with Hwy 107.
  - d) The Department will provide snow and ice control on Ragged Lake Blvd. and Evergreen Place on a year by year basis until the park develops further.
  - e) The Department agrees to accept a maximum of twenty kilometres of subdivision streets meeting the following criteria:
    - i) streets must be located in Halifax Regional Municipality outside the defined core area.

- ii) streets must be built to Department Specifications.
- iii) streets must be approved during the period from April 1, 1995 to April 1, 1998.
- f) The Department agrees to lease the Bedford Maintenance facility to Halifax Regional Municipality for a period of two years at a rate of \$1.00 per year with the option to extend the same conditions until the Glendale Road/Duke Street Connector and diamond interchange at Highway 102 are fully operational.

**TERM OF AGREEMENT**

- 12. (a) This agreement will terminate upon the agreement of both parties to so terminate it.
- (b) This agreement is effective as of and from JUNE 24, 1996. *WRT*

**IN WITNESS WHEREOF** the Minister has hereunto subscribed his hand and affixed his seal and the Regional Municipality has set and affixed its corporate seal, authenticated by the signatures of the Mayor and the Clerk of the Regional Municipality, hereunto duly authorized.

**SIGNED, SEALED AND DELIVERED**  
in the presence of:

Original Signed  
WITNESS

Original Signed  
WITNESS

Original Signed  
WITNESS

)  
)  
) **HER MAJESTY THE QUEEN** in Right of the  
) **Province of Nova Scotia**  
)  
)  
) Original Signed  
) RICHARD W. MANN  
) **MINISTER OF TRANSPORTATION AND**  
) **PUBLIC WORKS**  
)  
) **THE HALIFAX REGIONAL MUNICIPALITY**  
)  
) Original Signed  
) per: MAYOR  
) Original Signed  
) per: CLERK

# **SCHEDULE "A"**



**SCHEDULE "A"**

**COST SHARABLE STREETS**

**Department of Transportation & Public Works  
Halifax Regional Municipality Street Transfer  
Cost Shareable Streets**

<b>AUTH #</b>	<b>ROAD NAME</b>	<b>CLASS</b>	<b>TYPE</b>	<b>AREA</b>	<b>ROAD DESCRIPTION</b>	<b>KMS</b>	<b>LANE KMS</b>
2577	Trunk 7	C	PA	Westphal	Dartmouth City Limits to Little Salmon River Bridge	3.70	16.28
<b>Subtotal</b>						<b>3.70</b>	<b>16.28</b>
0558	Route 213, Hammonds Plains Road	D	PA	Hammonds Plains	Kearney Lake Road to Lucasville Road	2.40	5.28
0827	Route 322, Eastern Passage Hwy.	D	PA	Eastern Passage	Dartmouth City Line to East Access to Ultramar Refinery	3.10	10.12
<b>Subtotal</b>						<b>5.50</b>	<b>15.40</b>
0410	Route 306, Sambro Back Road	E	PA		Old Halifax City Limits to Leiblin Drive	2.10	4.62
0402	Route 349, Herring Cove Road	E	PA		Halifax City Line to Village Road at Herring Cove	3.30	7.26
0571	Route 354, Beaverbank Road	E	PA	Sackville	Sackville Drive to Beaverbank River	9.20	20.24
<b>Subtotal</b>						<b>14.60</b>	<b>32.12</b>
<b>Total</b>						<b>23.80</b>	<b>63.80</b>

NOVA SCOTIA DEPARTMENT OF TRANSPORTATION & PUBLIC WORKS  
HALIFAX REGIONAL MUNICIPALITY STREET TRANSFER

AUTH# ROAD NAME	CLASS TYPE AREA	ROAD DESCRIPTION	SUBDIVISION	KMS.
** ROAD CLASS C 2577 TRUNK #7	C PA WESTPHAL	DARTMOUTH CITY LIMITS TO LITTLE SALMON RIVER BRIDGE		3.70
** Subtotal **				3.70

NOVA SCOTIA DEPARTMENT OF TRANSPORTATION & PUBLIC WORKS  
HALIFAX REGIONAL MUNICIPALITY STREET TRANSFER

AUTH#	ROAD NAME	CLASS	TYPE	AREA	ROAD DESCRIPTION	SUBDIVISION	KMS.
** ROAD CLASS D							
1977	FOREST HILLS DRIVE	D	PA	COLE HARBOUR	ROUTE #207 (COLE HARBOUR RD.) TO TRUNK #7		2.60
0793	ROUTE #207 - COLE HARBOUR ROAD	D	PA	COLE HARBOUR	DARTMOUTH EAST CITY LINE NEAR CALDWELL RD. TO ROSS RD. NEAR SALMON RIVER.		4.50
0558	ROUTE #213 - HAMMONDS PLAINS ROAD	D	PA	HAMMONDS PLAINS	KEARNEY LAKE ROAD TO LUCASVILLE ROAD		2.40
0827	ROUTE #322 - EASTERN PASSAGE HIGHWAY	D	PA	EASTERN PASSAGE	EAST ACCESS TO ULTRAMAR REFINERY TO QUIGLEY'S CORNER		0.70
0827	ROUTE #322 - EASTERN PASSAGE HIGHWAY	D	PA	EASTERN PASSAGE	DARTMOUTH CITY LINE TO EAST ACCESS TO ULTRAMAR REFINERY		3.10
0409	ROUTE #328 - ROSS ROAD	D	PA	WESTPHAL	HIGHWAY #107 TO COLE HARBOUR ROAD.		2.70
0001	SACKVILLE DRIVE	D	PA	SACKVILLE	COBEQUID ROAD TO WESTERN END OF OLD PATTON ROAD		11.50
2575	TRUNK #2	D	PA		BEDFORD TOWN LINE TO FALL RIVER INTERCHANGE, 60 METERS SOUTH OF NORTH BOUND EXIT RAMP TO TRUNK #2		7.70
2575	TRUNK #2	D	PA		FALL RIVER INTERCHANGE, 60 METERS NORTH OF NORTH SIDE ON RAMP TO HIGHWAY #102, TO SUNNYLEA ROAD		6.80
0003	TRUNK #3	D	PA		BEECHVILLE INTERCHANGE (END OF CONTROLLED ACCESS PORTION) TO SHELBRAKE INTERCHANGE		10.80
** Subtotal **							52.80

NOVA SCOTIA DEPARTMENT OF TRANSPORTATION & PUBLIC WORKS  
HALIFAX REGIONAL MUNICIPALITY STREET TRANSFER

AUTH#	ROAD NAME	CLASS	TYPE	AREA	ROAD DESCRIPTION	SUBDIVISION	KMS.
** ROAD CLASS E							
0568	BEAVERBANK / WINDSOR JUNCTION CROSS ROAD	E	PA	BEAVERBANK	BEAVERBANK ROAD TO WINDSOR JUNCTION ROAD.		4.70
0437	CALDWELL ROAD	E	PA	COLE HARBOUR	COLE HARBOUR ROAD TO HINES ROAD TO COW BAY ROAD TO SOUTHEAST PASSAGE RD.		9.70
0415	COBEQUID ROAD	E	PA	SACKVILLE	HIGHWAY #107 BY-PASS EXIT RAMP AT COBEQUID ROAD TO GLENDALE DRIVE		0.75
0410	COBEQUID ROAD	E	PA	SACKVILLE	GLENDALE DRIVE TO FALL RIVER ROAD		3.45
1840	CLIMBERLAND DRIVE	E	PA	COLE HARBOUR	COLE HARBOUR ROAD TO COLBY DRIVE	COLBY VILLAGE	0.41
1181	DYKE ROAD	E	PA	COW BAY	COW BAY ROAD TO COW BAY ROAD.		2.60
0416	FALL RIVER ROAD	E	PA	FALL RIVER	COBEQUID ROAD AT WINDSOR JUNCTION TO TRUNK #2 AT FALL RIVER.		7.15
2186	FIRST LAKE DRIVE	E	PA	SACKVILLE	METROPOLITAN AVENUE TO COBEQUID ROAD.	HOUSING COMMISSION	3.20
1661	GLENDALE DRIVE	E	PA	SACKVILLE	COBEQUID ROAD TO BEAVERBANK ROAD.		3.70
0856	HINES ROAD - IMPERIAL	E	PA	EASTERN PASSAGE	EASTERN PASSAGE ROAD TO CALDWELL ROAD.		2.90
0413	LUCASVILLE ROAD	E	PA	LUCASVILLE	HAMMONDS PLAINS RD. TO JUNCTION OF TRUNK #1.		7.40
1665	METROPOLITAN AVENUE	E	PA	SACKVILLE	GLENDALE DRIVE NORTHEAST TOWARDS PROPOSED COLLECTOR	HOUSING COMMISSION	0.89
0567	OLD SACKVILLE ROAD	E	PA	SACKVILLE	BEAVERBANK CONNECTOR TO MELHAM DRIVE.		2.30
0567	OLD SACKVILLE ROAD	E	PA	SACKVILLE	TRUNK #1 AT COBEQUID RD TO BEAVERBANK CONNECTOR		3.60
0403	ROUTE #253 - PURCELLS COVE ROAD	E	PA	PURCELLS COVE	HALIFAX CITY LIMITS AT PURCELLS COVE TO JUNCTION ROUTE #349		5.40
0410	ROUTE #306 - SAMBRO BACK ROAD	E	PA		OLD HALIFAX CITY LIMITS TO LEIBLIN DRIVE		2.10
2573	ROUTE #318 - PORTO BELLO ROAD	E	PA	PORTO BELLO	JUNCTION OF TRUNK #2 AT WAVERLEY TO DARTMOUTH CITY LINE.		6.30
1969	ROUTE #322 - COW BAY ROAD	E	PA	COW BAY	QUIGLEY'S CORNER TO END AT BRIDGE		11.25
0402	ROUTE #349 - HERRING COVE ROAD	E	PA		HALIFAX CITY LINE TO VILLAGE ROAD AT HERRING COVE		3.30
0571	ROUTE #354 - BEAVERBANK ROAD	E	PA	SACKVILLE	SACKVILLE DRIVE TO BEAVERBANK RIVER		9.20
** Subtotal **							90.30

NOVA SCOTIA DEPARTMENT OF TRANSPORTATION & PUBLIC WORKS  
HALIFAX REGIONAL MUNICIPALITY STREET TRANSFER

ALTH#	ROAD NAME	CLASS	TYPE	AREA	ROAD DESCRIPTION	SUBDIVISION	KMS.
** ROAD CLASS F							
0830	BISSETT ROAD	F	PA	COLE HARBOUR	COLE HARBOUR RD. TO COW BAY RD. NEAR COLE HARBOUR BYKE.		5.60
0415	COBEQUID ROAD	F	PA	WAVERLEY	FALL RIVER ROAD TO JUNCTION TRUNK #2 AT WAVERLEY.		2.70
1068	FLORENCE STREET	F	PA	SACKVILLE	TRUNK #1 EAST TO JUNCTION CORNWALL.	GREENHILL	0.27
0572	KINSAC ROAD	F	PA	KINSAC	BEAVERBANK ROAD TO END		3.10
0436	LAKE MAJOR ROAD	F	PA	WESTPHAL	TRUNK #7 TO END		5.00
2606	MILLWOOD DRIVE	F	PA	SACKVILLE	TRUNK #1 TO BEAVERBANK ROAD	MILLWOOD	2.70
0779	MONTAGUE ROAD	F	PA	MONTAGUE MINES	TRUNK #7 TO MONTAGUE CONNECTOR		5.85
2035	NAPPAN DRIVE	F	PA	SACKVILLE	NICTAUX DRIVE TO NICTAUX DR.	HOUSING COMMISSION	0.50
2033	NICTAUX DRIVE	F	PA	SACKVILLE	NORDIC CRESCENT TO NAPPAN DRIVE	HOUSING COMMISSION	0.20
2036	NORDIC CRESCENT	F	PA	SACKVILLE	STOKIL DRIVE TO NICTAUX DRIVE	HOUSING COMMISSION	0.10
0570	PATTON ROAD	F	PA	UPPER SACKVILLE	TRUNK #1 NEAR MAXWELL AVE. AT FIRE HALL TO TRUNK #1.		2.20
0974	PINEHILL DRIVE	F	PA	SACKVILLE	TRUNK #1 NORTHEAST TO GLENDALE DRIVE.	MAJOR	0.70
1191	RAYMOND DRIVE	F	PA	SACKVILLE	SYCAMORE LANE NORTHEAST TO GLENDALE AVENUE.	GREENHILL	0.43
1191	RAYMOND DRIVE	F	PA	SACKVILLE	JUNCTION CORNWALL & FLORENCE TO SYCAMORE LANE	GREENHILL	0.45
0988	RIVERSIDE DRIVE	F	PA	SACKVILLE	TRUNK #1 NORTHEAST PAST GLENDALE TO LENNOX DRIVE.	HOUSING COMMISSION	2.00
0573	SACKVILLE CROSS ROAD	F	PA	SACKVILLE	TRUNK #1 SOUTHERLY TO OLD SACKVILLE ROAD.		0.54
0853	SOUTHEAST PASSAGE ROAD - SHORE ROAD	F	PA	EASTERN PASSAGE	ROUTE #322 TO CALDWELL ROAD		2.70
2190	STOKIL DRIVE	F	PA	SACKVILLE	BEAVERBANK RD. SOUTHERLY & EASTERLEY TO TURNING CIRCLE PAST SATURN DR.	HOUSING COMMISSION	1.64
** Subtotal **							36.68

NOVA SCOTIA DEPARTMENT OF TRANSPORTATION & PUBLIC WORKS  
HALIFAX REGIONAL MUNICIPALITY STREET TRANSFER

AUTH#	ROAD NAME	CLASS	TYPE	AREA	ROAD DESCRIPTION	SUBDIVISION	KMS.
** ROAD CLASS 6							
0578	BEAVERBANK CROSS ROAD	G	PA	SACKVILLE	TRUNK #1 TO MILLWOOD DRIVE		1.36
0792	BROOM ROAD	G	PA	WESTPHAL	TRUNK #7 SOUTHERLY TO END OF PAVEMENT		0.91
0778	CHERRY BROOK ROAD	G	PA	WESTPHAL	TRUNK #7 NORTH & WEST TO MACLAUGHLIN ROAD		1.84
0574	CONNILLY ROAD	G	PA	SACKVILLE	TRUNK #1 TO OLD SACKVILLE ROAD.		0.50
0771	CRANE HILL ROAD	G	PA	WESTPHAL	LAKE MAJOR ROAD TO BRIDGE		0.68
0443	FERGUSONS COVE ROAD	G	PA	FERGUSONS COVE	FROM NORTH END OF LOOP OFF ROUTE #253 330 METERS & FROM SOUTH END OF LOOP 700 METERS		1.03
0443	FERGUSONS COVE ROAD	G	GR	FERGUSONS COVE	FROM END OF PAVEMENT TO END OF PAVEMENT		0.58
1514	GOLF CLUB ROAD	G	PA	WINDSOR JUNCTION	FALL RIVER EASTERLY & NORTHERLY TO ASHBURN.		0.33
1536	HARRIGAN'S ROAD	G	PA	HERRING COVE	VILLAGE ROAD SOUTHWESTERLY		0.14
0418	HOLLAND ROAD - (OLD TRURO RD.)	G	PA	LAKE FLETCHER	TRUNK #2 AT WELLINGTON TO END OF PAVEMENT		2.25
0418	HOLLAND ROAD - (OLD TRURO RD.)	G	GR	LAKE FLETCHER	END OF PAVEMENT TO TURNING AREA		0.12
2020	JOHNSON ROAD	G	PA	WESTPHAL	CHERRYBROOK ROAD EAST & NORTH TO END AT CIRCLE		0.70
1534	JUBILEE LAKE	G	PA	SACKVILLE	TRUNK #1 TO OLD SACKVILLE ROAD.		0.40
0780	LAKE LOON ROAD	G	PA	WESTPHAL	MONTAGUE ROAD TO MACLAUGHLIN ROAD		1.30
1726	LITTLE SALMON RIVER DRIVE	G	PA	LITTLE SALMON RIVER	ROSS ROAD TO TRUNK #7	G. C. DEVELOPMENTS	1.04
1060	MACLAUGHLIN ROAD	G	PA	WESTPHAL	TRUNK #7 TO END OF PAVEMENT		0.41
1060	MACLAUGHLIN ROAD	G	GR	WESTPHAL	END OF PAVEMENT TO CHERRY BROOK ROAD.		0.63
2625	MONTAGUE ROAD	G	PA	PORTO BELLO	DARTMOUTH CITY LINE TO HIGHWAY #107 RIGHT OF WAY		0.17
2742	OLD BEAVERBANK ROAD	G	PA	SACKVILLE	TRUNK #1 TO GLENDALE DRIVE.		1.30
0415	OLD COBEWUD ROAD	G	PA	WINDSOR JUNCTION	COBEWUD ROAD TO DEAD END		0.36
1900	POWER'S DRIVE - (ROUTE #253 DIVERSION)	G	PA	HERRING COVE	LOOPING FROM ROUTE #253 TO ROUTE #253		0.32
1059	RILEY ROAD	G	PA	WESTPHAL	TRUNK #7 NORTHERLY TO CHERRYBROOK ROAD.		0.93
0853	SOUTHEAST PASSAGE ROAD - SHORE ROAD	G	PA	EASTERN PASSAGE	CALDWELL ROAD TO END OF PAVEMENT		1.50
2123	SPRINGFIELD AVENUE	G	PA	UPPER SACKVILLE	TRUNK #1 SOUTH/WEST TO END AT TURNING CIRCLE.	SPRINGFIELD ESTATES	0.37
2373	TWELVE MILE HOUSE ROAD	G	PA	SACKVILLE	OLD SACKVILLE ROAD TO SACKVILLE DRIVE NEAR A&B TIRE.		0.06
0770	UPPER GOVERNOR STREET	G	PA	NORTH PRESTON	LAKE MAJOR ROAD EASTERLY TO CEMETERY		0.60
1896	VILLAGE ROAD	G	PA	HERRING COVE	ROUTE #253 SOUTH & SOUTHWEST TO ROUTE #349		1.21
1730	WALKER SERVICE ROAD	G	PA	SACKVILLE	OLD SACKVILLE ROAD WEST & NORTH TO .05 MILE PAST TRAILER COURT ROAD.		1.37
** Subtotal **							22.41

NOVA SCOTIA DEPARTMENT OF TRANSPORTATION & PUBLIC WORKS  
HALIFAX REGIONAL MUNICIPALITY STREET TRANSFER

AUTH#	ROAD NAME	CLASS	TYPE	AREA	ROAD DESCRIPTION	SUBDIVISION	KMS.
** ROAD CLASS H							
1535	BISSETT LAKE ROAD	H	GR	COLE HARBOUR	BISSETT ROAD TO END OF TURNING CIRCLE		0.47
2683	MONTAGUE MINES ROAD DIVERSION	H	GR	MONTAGUE MINES	MONTAGUE ROAD TO MONTAGUE ROAD (OPPOSITE MONTAGUE MINES ROAD)		0.20
1979	MYRA ROAD	H	PA	TIMBERLEA	TRUNK #3 WESTERLY TO END OF CIRCLE.		0.15
2112	NORTH GREEN ROAD	H	GR	LAKESIDE	TRUNK #3 NORTH TO TEMPORARY CIRCLE.		0.13
2577	OLD TRUNK #7	H	GR	WESTPHAL	WEST OF MONTAGUE ROAD.		0.10
2183	POWDER MILL ROAD	H	GR	WAVERLEY	OLD LOOP TRUNK #2 WEST SIDE AT HAVILL BROS. TRAILER SALES.		0.30
2001	RAINES MILL ROAD	H	GR	LAKESIDE	TRUNK #3 SOUTHERLY TO END AT CIRCLE.		0.48
0444	SHORE ROAD	H	PA	HERRING COVE	POWER'S DRIVE SOUTHERLY TO END OF PAVEMENT		0.48
1531	SPARKS ROAD	H	GR	WESTPHAL	LAKE LOON ROAD NORTHERLY.		0.26
** Subtotal **							2.57

NOVA SCOTIA DEPARTMENT OF TRANSPORTATION & PUBLIC WORKS  
HALIFAX REGIONAL MUNICIPALITY STREET TRANSFER

AUTH#	ROAD NAME	CLASS	TYPE	AREA	ROAD DESCRIPTION	SUBDIVISION	KMS.
** ROAD CLASS I							
2132	AMERICAN HILL ROAD	I	DC	WAVERLEY	COBESQUID RD. NORTH TO END AT TURNING CIRCLE.		0.18
1901	COUNTRY CRESCENT - (ROUTE #253 DIVERSION)	I	GR	FERGUSONS COVE	ROUTE #253 TO ROUTE #253		0.16
1897	ESSO RD - (ROUTE #349 DIVERSION)	I	GR	HERRING COVE	ROUTE #349 ON WEST SIDE TO ROUTE #349		0.24
0417	GLYSBOROUGH ROAD	I	DC	WAVERLEY	END OF PAVEMENT TO END OF DOUBLE CHIPSEAL		0.04
0417	GLYSBOROUGH ROAD	I	GR	WAVERLEY	END OF DOUBLE CHIPSEAL TO END		0.26
0417	GLYSBOROUGH ROAD	I	PA	WAVERLEY	TRUNK #2 TO END OF PAVEMENT		0.04
1638	LAKEWOOD DRIVE	I	GR	WAVERLEY	TRUNK #2 EASTERLY & SOUTHERLY AT POST OFFICE TO TURNING AREA		0.18
2084	MARGARET LORNE DRIVE	I	GR	HERRING COVE	ROUTE #253 NORTHWEST TO END @ CIRCLE		0.14
0854	MURRAY ROAD	I	PA	EASTERN PASSAGE	CALDWELL ROAD TO TURNING AREA		1.63
2102	NORMAN'S LANE	I	GR	EASTERN PASSAGE	SHORE ROAD NORTHEAST TO END AT CIRCLE.		0.18
2586	OLD GERMAN ROAD	I	GR	WESTPHAL	LAKE MAJOR RD. WESTERLY & NORTHERLY TO TURNING CIRCLE		0.57
2019	OLD TRUNK #2	I	GR	WAVERLEY	LOOPING FROM TRUNK #2 TO TRUNK #2 NEAR SAWLDR'S ROAD.		0.16
1970	ROUTE #322 DIVERSION	I	GR	COW BAY	NEAR RAINBOW HAVEN, COW BAY ROAD TO COW BAY ROAD.		0.38
1693	SAMLER'S ROAD	I	GR	WAVERLEY	OLD TRUNK #2 WESTERLY TO END AT TURNING CIRCLE.		0.13
2814	STATION ROAD	I	GR	KINSAC	KINSAC ROAD TO C.N.R. PROPERTY BOUNDARY		0.09
** Subtotal **							4.38



NOVA SCOTIA DEPARTMENT OF TRANSPORTATION & PUBLIC WORKS  
HALIFAX REGIONAL MUNICIPALITY STREET TRANSFER

AUTH#	ROAD NAME	CLASS	TYPE	AREA	ROAD DESCRIPTION	SUBDIVISION	KMS.
** ROAD CLASS J							
2747	ABBEY DALE COURT	J	PA	SACKVILLE	HALLMARK AVE. SOUTHERLY TO CUL-DE-SAC	RIVERSIDE ESTATES	0.10
1704	ADDISON PLACE	J	PA	COLE HARBOUR	ASHGROVE SOUTHWEST TO END OF CIRCLE.	COLBY VILLAGE	0.13
2408	ADELE COURT	J	PA	EASTERN PASSAGE	ROMKEY DRIVE TO END OF TURNING CIRCLE.	MONTEBELLO ESTATES	0.10
2011	AFTON COURT	J	PA	COLE HARBOUR	COLBY DRIVE SOUTH TO END OF TURNING CIRCLE.	COLBY VILLAGE	0.10
1748	AGINCOURT CRESCENT	J	PA	COLE HARBOUR	LOOPING FROM AVONDALE RD. TO AVONDALE RD.	COLBY VILLAGE	0.34
2578	AINSLIE COURT	J	GR	FALL RIVER	JOSLYN DR. TO END OF TURNING CIRCLE	FALL RIVER VILLAGE	0.17
2660	AINSLIE CRESCENT	J	PA	EASTERN PASSAGE	LOOPING FROM SHOREVIEW DR. TO SHOREVIEW DR.	SHORE VIEW ESTATES	0.24
2739	ALBANY TERRACE	J	PA	COLE HARBOUR	CHATEAU CRESCENT TO END OF TURNING AREA, LOT #15B	ALBANY ESTATES	0.24
1644	ALDER CRESCENT	J	PA	SACKVILLE	RIVERSIDE DRIVE WESTERLY & SOUTHERLY TO BALSAM CIRCLE.	HOUSING COMMISSION	0.93
2109	ALLISON DRIVE	J	PA	COLE HARBOUR	BROOKFIELD AVE. TO SPENCE DR.	WILLOWDALE ESTATES	0.43
2207	ALMORA COURT	J	PA	COLE HARBOUR	ARKLOW DR. NORTHERLY TO END OF CIRCLE.	FOREST HILLS	0.14
2064	ALPINE DRIVE	J	GR	FALL RIVER	HILCHIE DR. SOUTHEASTERLY	TAMARAC HILLS	0.21
2199	AMARANTH CRESCENT	J	PA	COLE HARBOUR	WESTERLY FROM ARKLOW DR. & LOOPING BACK ON ITSELF.	FOREST HILLS	0.92
2806	AMETHEST CRESCENT	J	PA	COLE HARBOUR	PEARL DRIVE TO END OF TEMPORARY TURNING AREA, LOT #19	ORNAH PARK	0.15
1701	ANCASTER COURT	J	PA	COLE HARBOUR	ASHGROVE AVENUE NORTHWESTERLY & LOOPING BACK TO ITSELF	COLBY VILLAGE	0.45
2383	ANDREA LORI DRIVE	J	GR	UPPER SACKVILLE	LAKE AVE. TO A POINT ADJACENT TO LOT B	SPRINGFIELD RESORT	0.64
1778	ANDREA LYNN AVENUE	J	PA	PORTO BELLO	MAJORIE ANNE DR. EASTERLY TO EAST LINE OF LOT B-12.	L & P	0.19
2737	ANTARES COURT	J	PA	COLE HARBOUR	LEANDER DRIVE TO END OF TURNING CIRCLE	FOREST HILLS	0.24
1719	ANTHONY AVENUE	J	PA	LAKE FLETCHER	COLLINS DRIVE NORTH & EAST TO CARLHEATH DRIVE.	COLLINS PARK	0.24
2400	ANTHONY LANE	J	GR	LAKE FLETCHER	HOLLAND ROAD TO END OF TURNING CIRCLE	HECTOR VAUGHN	0.49
2782	ARBOR WAY	J	PA	HAMMONDS PLAINS	BLUE MOUNTAIN DRIVE SOUTHEASTERLY TO END OF PAVEMENT	BLUE MOUNTAIN ESTATES	0.31
2782	ARBOR WAY	J	GR	HAMMONDS PLAINS	END OF PAVEMENT TO TEMPORARY TURNING AREA	BLUE MOUNTAIN ESTATES	0.10
1146	ARBUTUS AVENUE	J	PA	HERRING COVE	ROUTE #349 EASTERLY TO LOCKWOOD AVE.	M. LOCKWOOD	0.29
2441	ARCHIBALD DRIVE	J	GR	FALL RIVER	HILCHIE AVE. TO TAMARACK DR.	TAMARAC HILLS	0.35
2164	ARKLOW DRIVE	J	PA	COLE HARBOUR	PEPPER DRIVE EASTERLY TO JOHN STEWART DR.	FOREST HILLS	2.41
1788	ARMANDA CRESCENT	J	PA	FALL RIVER	LOOPING FROM JAMIESON TO JAMIESON ON SOUTH SIDE	ARNOLD	0.42
2010	ARMROD LANE	J	PA	COLE HARBOUR	COLE HARBOUR ROAD SOUTH & EAST TO EAST AT CIRCLE.	COLBY VILLAGE	0.27
2655	ARMCREST DRIVE	J	PA	SACKVILLE	STOKIL DRIVE TO END, LOT #153B	ARMCREST ESTATES	0.58
2406	ARMYAN DRIVE	J	PA	SACKVILLE	TRUNK #1 TO LOT #29	RIVERVIEW	0.34
1393	ARNOLD DRIVE	J	PA	FALL RIVER	FALL RIVER ROAD TO JAMIESON DR.	ARNOLD	0.56
2353	ARTHUR JOSEPH DRIVE	J	CR	FALL RIVER	FALL RIVER ROAD TO TAMARAC DRIVE	TAMARAC HILLS	1.00
2364	ASCOT WAY	J	PA	SACKVILLE	CHURCHILL DOWNS CIRCLE TO MEADOWLANDS PARK DRIVE	MEADOWLAND	0.27
2604	ASH-TREE COURT	J	GR	COLE HARBOUR	WESTMOUNT DR. NORTHERLY TO TURNING CIRCLE	WESTMOUNT PLAINS	0.11
2741	ASHDALE CRESCENT	J	PA	TIMBERLEA	BIRCHDALE AVE. LOOPING BACK TO ITSELF	ASHDALE HEIGHTS	0.76
1605	ASHGROVE AVENUE	J	PA	COLE HARBOUR	COLE HARBOUR ROAD SOUTH & WEST TO COLBY DRIVE.	COLBY VILLAGE	0.76
2342	ASHLEA DRIVE	J	GR	WINDSOR	BEAVERBANK / WINDSOR JCT. CROSS ROAD NORTHEASTERLY TO LOT #17.	CAPILANO ESTATES	0.37
2234	ASHLEY DRIVE	J	PA	UPPER SACKVILLE	LAKECREST DRIVE SOUTHERLY.	FENERY	0.35
2203	ASHLEY DRIVE	J	PA	COLE HARBOUR	ARKLOW DRIVE TO AMARANTH CRESENT	FOREST HILLS	0.06
2332	ASHWOOD COURT	J	PA	EASTERN PASSAGE	ROSEWOOD LANE NORTHERLY TO END CIRCLE.	BRIARWOOD	0.07
2337	ASHWOOD DRIVE	J	GR	WAVERLEY	WILSON DRIVE NORTHEASTERLY.	WILSON	0.33
1621	ASPEN COURT	J	PA	SACKVILLE	ASPEN CRESCENT NORTH TO END OF CIRCLE.	HOUSING COMMISSION	0.13
1617	ASPEN CRESCENT	J	PA	SACKVILLE	RIVERSIDE DRIVE TO RIVERSIDE DRIVE	HOUSING COMMISSION	0.99

NOVA SCOTIA DEPARTMENT OF TRANSPORTATION & PUBLIC WORKS  
HALIFAX REGIONAL MUNICIPALITY STREET TRANSFER

AUTH#	ROAD NAME	CLASS	TYPE	AREA	ROAD DESCRIPTION	SUBDIVISION	KMS.
2593	ASPEN GROVE	J	PA	TIMBERLEA	NORTHWESTERLY FROM GREENWOOD AVE. TO TURNING CIRCLE	GREENWOOD HEIGHTS	0.09
1703	ASPENWAY CRESCENT	J	PA	COLE HARBOUR	LOOPING FROM AVONDALE ROAD TO AVONDALE ROAD	COLBY VILLAGE	0.53
0828	ASTRAL DRIVE	J	PA	COLE HARBOUR	CALDWELL ROAD TO STRATFORD PLACE	CARLISLE PLACE	1.85
1316	ATHOLEA DRIVE	J	PA	COLE HARBOUR	CALDWELL ROAD SOUTHERLEY TO EAST LINE LOT #197.	ATHOLEA	0.82
1606	ATTWOOD CRESCENT	J	PA	COLE HARBOUR	LOOPING FROM ASHGROVE TO ASHGROVE.	COLBY VILLAGE	0.47
1310	AUBREY TERRACE	J	PA	EASTERN PASSAGE	CALDWELL ROAD TO COW BAY ROAD.	A.C. MACDONALD	0.21
1321	AUBURN COURT	J	PA	WESTPHAL	AUBURN DRIVE SOUTH TO END OF CIRCLE.	SUNSET ACRES	0.19
1322	AUBURN DRIVE	J	PA	COLE HARBOUR	FOREST HILLS PARKWAY TO HILLSBORD DRIVE	FOREST HILLS	1.65
1629	AUTOPORT AVENUE (CLARENCE ST.)	J	PA	EASTERN PASSAGE	MACNAB AVENUE TO HINES ROAD.		0.84
2099	AUTUMN DRIVE	J	PA	COW BAY	COW BAY ROAD NORTHEAST TO LOT #6	RAY HENNEBARRY	0.40
2099	AUTUMN DRIVE	J	GR	COW BAY	LOT #6 TO LOT #33	RAY HENNEBARRY	0.15
2346	AUTUMN PLACE	J	PA	COLE HARBOUR	COLBY DRIVE TO COLBY DRIVE.	COLBY VILLAGE	0.24
1699	AVONDALE ROAD	J	PA	COLE HARBOUR	ASHGROVE WEST & SOUTH TO COLBY DRIVE.	COLBY VILLAGE	0.71
1671	BADGER AVENUE	J	PA	WESTPHAL	RATTLING AVENUE EAST TO END.	HUMBER PARK	0.14
2426	BAINBRIDGE COURT	J	GR	WESTPHAL	CRAIN HILL RD. TO END OF TURNING CIRCLE	BAINBRIDGE ESTATES	0.20
1886	BAKER DRIVE	J	PA	SACKVILLE	JUBILEE LANE NORTHWEST TO ELLIS PROPERTY.	VALLEYVIEW HEIGHTS	0.13
1816	BALLATHIE CRESCENT	J	PA	FALL RIVER	KINCLAVEN DRIVE TO KINCLAVEN DRIVE	ST. ANDREW'S VILLAGE	0.42
1645	BALSAM CIRCLE	J	PA	SACKVILLE	RIVERSIDE DRIVE WESTERLEY & LOOPING BACK ON ITSELF	HOUSING COMMISSION	0.74
2220	BALSAM PLACE	J	PA	COLE HARBOUR	COLBY DRIVE SOUTHEAST TO END OF CIRCLE.	COLBY VILLAGE	0.13
1509	BALSAM STREET	J	PA	LAKE SIDE	OLIVER STREET TO HAMILTON DRIVE	MUNROE	0.16
1406	BARBARA DRIVE	J	PA	WESTPHAL	HILLSBOROUGH DRIVE TO END OF TURNING CIRCLE	JAMES CROSS	0.23
2313	BARON COURT	J	PA	COLE HARBOUR	CHAMEAU CRESENT WESTERLY.	BARON DEVELOPEMENT	0.05
2616	BARQUE COURT	J	PA	SACKVILLE	MILLWOOD DR. TO END OF TURNING CIRCLE	MILLWOOD	0.21
1640	BARRETT ROAD	J	PA	BEAVERBANK	BEAVERBANK ROAD NORTHWESTERLY		0.51
2612	BARRY CRESCENT	J	PA	HERRING COVE	HERRING COVE ROAD TO SARAH DRIVE	LONG POND	0.27
2679	BASS COURT	J	PA	COLE HARBOUR	PARKLAND AVENUE TO END OF TURNING CIRCLE	PARKLAND HEIGHTS	0.22
2328	BAY COURT	J	PA	TIMBERLEA	DEVONSHIRE DRIVE EASTERLEY TO END OF CIRCLE.	TIMBERLEA VILLAGE	0.08
2200	BEALS STREET	J	PA	NORTH PRESTON	CAIN STREET NORTHERLY TO END		0.13
2544	BEAUFORT DRIVE	J	PA	COLE HARBOUR	COLE HARBOUR ROAD TO SILISTRIA DRIVE.	FOREST HILLS	0.30
1498	BEALMONT DRIVE	J	PA	SACKVILLE	ZINCK AVENUE NORTHWESTERLY TO SKYRIDGE AVENUE.	HOUSING COMMISSION	0.45
1401	BEAVER CRESCENT	J	PA	COLE HARBOUR	ATHOLEA DRIVE WESTERLY.	ATHOLEA	0.48
2347	BECKS WAY	J	PA	COLE HARBOUR	COLBY DRIVE SOUTHEAST TO END OF CIRCLE.	COLBY VILLAGE	0.19
2324	BEECH HILL DRIVE	J	PA	FALL RIVER	HOME AVENUE SOUTHWESTERLY & SOUTHEASTERLY TO LOT #29	BEECH HILL ESTATES	0.34
2324	BEECH HILL DRIVE	J	GR	FALL RIVER	LOT #29 TO PHILIP DRIVE.	BEECH HILL ESTATES	0.45
1500	BEECHREST DRIVE	J	PA	WAVERLEY	LAURIE STREET SOUTHERLY.	FRAME	0.32
2581	BEHRENT COURT	J	GR	WELLINGTON	BROOK ST. TO END OF TURNING CIRCLE, LOT #145	KENDALMARK ESTATES	0.60
1492	BELLESHIRE DRIVE	J	PA	SACKVILLE	KAYE STREET NORTHEAST & NORTH TO KAYE STREET PLUS ENDING IN A TURNING CIRCLE.	HOUSING COMMISSION	0.50
2322	BELLROYAL CRESCENT	J	PA	COLE HARBOUR	FROM COLBY DRIVE LOOPING BACK ON ITSELF	COLBY VILLAGE	0.44
1266	BELMONT AVENUE	J	PA	HAMMONDS PLAINS	WOODLYN DRIVE TO CRESTFIELD DRIVE.	UPLANDS PARK	0.18
2277	BELMORE DRIVE	J	CR	WELLINGTON	JEFFREY LANE NORTH, EAST & NORTH TO LOT #74	KENDALMARK ESTATES	0.72
2668	BELVEDERE AVENUE	J	GR	COW BAY	DYKE ROAD TO FLANDRUM HILL ROAD.	FLANDRUM HILL	0.20
1499	BELVEDERE DRIVE	J	PA	SACKVILLE	SKYRIDGE AVENUE SOUTHEASTERLY AND EASTERLY TO END OF CIRCLE.	HOUSING COMMISSION	0.16
2444	BENAIHAH COURT	J	CR	FALL RIVER	MARAWATHA DRIVE TO END OF TURNING CIRCLE ADJ. TO LOT #8	ASH-LEE ESTATES	0.11
2489	BETTY DRIVE	J	GR	WESTPHAL	GIBERSON DR. TO ROBERT LANE	DARTMOUTH SALVAGE	0.29
2521	BIRCHDALE AVENUE	J	PA	TIMBERLEA	CHARLES STREET TO ASHDALE AVE.	GLENGARRY GARDENS	0.18

NOVA SCOTIA DEPARTMENT OF TRANSPORTATION & PUBLIC WORKS  
HALIFAX REGIONAL MUNICIPALITY STREET TRANSFER

AUTH#	ROAD NAME	CLASS	TYPE	AREA	ROAD DESCRIPTION	SUBDIVISION	KMS.
1225	BIRCHGROVE DRIVE	J	PA	SACKVILLE	COBEDUIO ROAD TO SANDRICK AVENUE.	CHARLMAY	0.21
2589	BLAIN ERIC DRIVE	J	GR	UPPER SACKVILLE	ANDREA LORI DR. TO TURNING CIRCLE	SPRINGFIELD RESORT	0.51
2464	BLOCKADE CIRCLE	J	PA	EASTERN PASSAGE	GARRISON DRIVE TO GARRISON DRIVE.	REDOUBT RIDGE	0.24
2780	BLUE FOREST LANE	J	PA	HAMMONDS PLAINS	BLUE MOUNTAIN DRIVE NORTHWESTERLY TO END OF PAVEMENT	BLUE MOUNTAIN ESTATES	0.98
2780	BLUE FOREST LANE	J	GR	HAMMONDS PLAINS	END OF PAVEMENT TO TEMPORARY TURNING AREA	BLUE MOUNTAIN ESTATES	0.12
0575	BLUE HILL ROAD	J	PA	FALL RIVER	FALL RIVER ROAD TO LAKE THOMAS CRESCENT		0.63
2781	BLUE MOUNTAIN DRIVE	J	PA	HAMMONDS PLAINS	BEDFORD TOWN LINE, LOT #101 TO BLUE FOREST LANE	BLUE MOUNTAIN ESTATES	0.22
2287	BLUENOSE COURT	J	PA	EASTERN PASSAGE	SEABREEZE DRIVE SOUTHEAST.	SEABREEZE	0.14
1813	BOLING GREEN CRESCENT	J	PA	COLE HARBOUR	EXTENDING IN A LOOP FROM COLBY DRIVE TO COLBY DRIVE.	COLBY VILLAGE	0.45
2690	BOLTON DRIVE	J	GR	FALL RIVER	WINLEY DRIVE TO TEMPORARY TURNING CIRCLE ADJACENT TO LOT #159	FALL RIVER VILLAGE	0.30
2703	BOND COURT	J	PA	SACKVILLE	HADDAD DRIVE TO END OF TURNING CIRCLE	ARMCREST ESTATES	0.07
2667	BOXWOOD CRESENT	J	PA	SACKVILLE	BEAVERBANK RD. TO BEAVERBANK RD.	HOUSING COMMISSION	0.64
2779	BRACKENDALE LANE	J	GR	BEAVERBANK	MAPLEWOOD COURT TO TEMPORARY TURNING CIRCLE	RIVENDALE	0.25
2637	BRAELOCH COURT	J	GR	WESTPHAL	LAKEHILL DR. SOUTH TO TURNING CIRCLE LOT #310	MONTAGUE ESTATES	0.35
2530	BRAEMONT COURT	J	PA	SACKVILLE	WINDWOOD DRIVE TO END OF CUL-DE-SAC	LINDGATE ESTATES	0.12
2510	BRAESIDE AVENUE	J	GR	COW BAY	COW BAY ROAD TO FLANDRUM HILL ROAD.	FLANDRUM HILL	0.19
2686	BRENDA DRIVE	J	PA	HAMMONDS PLAINS	KINGSMOOD DRIVE TO SIME COURT (286' PAST LOT #116)	KINGSMOOD ON THE LAKE	0.96
1165	BRENTWOOD AVENUE	J	PA	TIMBERLEA	TRUNK #3 TO EISNER STREET	GREENWOOD HEIGHTS	0.48
1165	BRENTWOOD AVENUE	J	PA	TIMBERLEA	EISNER STREET TO JOHNSON AVENUE	GREENWOOD HEIGHTS	0.42
1882	BRIAN DRIVE	J	PA	SACKVILLE	SCOTT EDWARD ROAD TO KELLY COURT.	BLACKIE & KELLY	0.11
1254	BRIAN DRIVE	J	PA	WESTPHAL	KAREN DRIVE TO LUANN DRIVE.	SUNSET ACRES	0.22
1814	BRIARLYNN CRESCENT	J	PA	COLE HARBOUR	EXTENDING IN A LOOP FROM COLBY DRIVE TO COLBY DRIVE.	COLBY VILLAGE	0.55
1647	BRIARWOOD COURT	J	PA	SACKVILLE	RIVERSIDE DRIVE NORTHWEST TO END OF CIRCLE.	HOUSING COMMISSION	0.16
2338	BRIARWOOD DRIVE	J	PA	EASTERN PASSAGE	COW BAY ROAD NORTH TO CALDWELL ROAD.	BRIARWOOD	0.93
1966	BRIDGEVIEW DRIVE	J	GR	SACKVILLE	OLD SACKVILLE ROAD SOUTHWEST NEAR WALKER SERVICE ROAD.		0.16
2317	BRIDLEWOOD LANE	J	PA	SACKVILLE	WYNN CASTLE DRIVE NORTH TO END	BRIDLEWOOD	0.10
1844	BROOK STREET	J	PA	WELLINGTON	HOLLAND ROAD NORTHWEST & NORTHEAST TO LOT #136	KENDLEMARK ESTATES	0.90
1844	BROOK STREET	J	CR	WELLINGTON	LOT #136 TO LOT #127	KENDLEMARK ESTATES	0.90
2107	BROOKFIELD AVENUE	J	PA	COLE HARBOUR	ASTRAL DRIVE CALDWELL ROAD	WILLOWDALE ESTATES	0.54
1383	BROOKSIDE AVENUE	J	PA	COLE HARBOUR	ROSS ROAD EASTERLY.	BROOKSIDE CO-OP	0.23
2245	BROWN AVENUE	J	PA	SACKVILLE	JOHNSON CRESCENT TO JOHNSON CRESCENT.	HOUSING COMMISSION	0.25
2335	BRUCE DRIVE	J	PA	SACKVILLE	SACKVILLE CROSS ROAD TO END OF CUL-DE-SAC	TRI-ARM	0.58
2379	BURNHOPE DRIVE	J	GR	MONTAGUE MINES	MONTAGUE ROAD TO HEXHAM ROAD.		0.50
1893	BURROWS DRIVE	J	PA	WELLINGTON	TRUNK #2 NORTH 100' BEYOND PINE OAK DRIVE.	KENDALMARK ESTATES	0.28
2555	CABOT CRESCENT	J	PA	SACKVILLE	FIRST LAKE DRIVE TO LOT# 32	HOUSING COMMISSION	0.55
2198	CAIN STREET	J	PA	NORTH PRESTON	LAKE MAJOR ROAD WESTERLY TO BEALS STREET		0.25
2516	CAMPEAU COURT	J	PA	EASTERN PASSAGE	EASTERN PASSAGE NORTH FROM COW BAY ROAD TO END OF TURNING CIRCLE	DENTON	0.07
2248	CANAVAN DRIVE	J	GR	BEAVERBANK	DANNY DRIVE WESTERLY.	BEAVERBANK ACRES	0.47
1622	CANDLEWOOD COURT	J	PA	SACKVILLE	SOUTHEASTERLY FROM RIVERSIDE DRIVE TO END.	HOUSING COMMISSION	0.16
1648	CANDLEWOOD LANE	J	PA	SACKVILLE	WESTERLY FROM RIVERSIDE DRIVE TO ALDER CRESCENT.	HOUSING COMMISSION	0.37
2356	CANNON CRESCENT	J	PA	EASTERN PASSAGE	REDOUBT WAY TO REDOUBT WAY.	REDOUBT RIDGE	0.28

NOVA SCOTIA DEPARTMENT OF TRANSPORTATION & PUBLIC WORKS  
HALIFAX REGIONAL MUNICIPALITY STREET TRANSFER

AUTH#	ROAD NAME	CLASS	TYPE	AREA	ROAD DESCRIPTION	SUBDIVISION	KMS.
2647	CANTING DRIVE	J	PA	SACKVILLE	MILLWOOD DR. TO LIMBERMAN COURT	MILLWOOD	0.33
1772	CARIBOU ROAD	J	PA	UPPER SACKVILLE	PATTON RD. EASTERLY & NORTHERLY TO NORTH LINE LOT #820.	L. L. MAXWELL	0.64
2060	CARISBROOKE LANE	J	PA	COLE HARBOUR	CARLISLE DR. TO ASTRAL DRIVE.	CARLISLE PLACE	0.23
2208	CARLHEATH DRIVE	J	PA	WELLINGTON	COLLINS DR. TO JEFFERY LANE	KENDLEMARK ESTATES	0.20
2208	CARLHEATH DRIVE	J	CR	WELLINGTON	JEFFERY LANE TO BURRONS DR.	KENDLEMARK ESTATES	0.64
2096	CARLISLE DRIVE	J	PA	COLE HARBOUR	SHERWOOD STREET TO SHREWSBURY ROAD.	CARLISLE PLACE	0.52
2726	CARNABY CRESCENT	J	PA	COLE HARBOUR	LOOPING FROM CASTLEWOOD DR. TO CASTLEWOOD DR.	COLBY VILLAGE	0.32
2666	CARDLYN'S WAY	J	GR	COLE HARBOUR	LAHLOR CRESENT WESTERLY	COLERIDGE ESTATES	0.11
2306	CARRIAGE ROAD	J	GR	WINDSOR	CHIMBERLAND WAY EAST & NORTH TO MILLER DEVELOPEMENT LTD.	CHARLESWOOD	0.60
2316	CARRIAGE WAY TERRACE	J	PA	SACKVILLE	WYAN CASTLE DRIVE SOUTH TO END OF CIRCLE.	BRIDLEWOOD	0.11
2169	CARRIE CRESCENT	J	GR	BEAVERBANK	DANNY DRIVE WEST & NORTH TO END OF CIRCLE.	SPINGFIELD MOBILE HOMES	0.35
2554	CARTIER CRESCENT	J	PA	SACKVILLE	CAVALIER DRIVE TO CAVALIER DRIVE.	HOUSING COMMISSION	0.51
2773	CASSANDRA DRIVE	J	PA	COLE HARBOUR	HIRANDALE CRESCENT TO END, LOT #305	FOREST HILLS	0.31
2243	CASTLEWOOD DRIVE	J	GR	FALL RIVER	ARTHUR JOSEPH DRIVE TO END OF CUL-DE SAC	TAMARAC HILLS	0.20
2431	CASTLEWOOD DRIVE	J	PA	COLE HARBOUR	LOOPING FROM COLBY DR. TO COLBY DR.	COLBY VILLAGE	0.56
2243	CASTLEWOOD DRIVE	J	DC	FALL RIVER	ARTHUR JOSEPH DRIVE TO SNOWS DRIVE.	TAMARAC HILLS	0.14
2091	CATHY LANE	J	PA	COLE HARBOUR	SELIG STREET NORTHEAST TO END OF CIRCLE.	LEO CASAVECHIA	0.11
1419	CAUDLE PARK CRESCENT	J	PA	SACKVILLE	NELSON DRIVE TO NELSON DRIVE.	CAUDLE PARK	0.45
2552	CAVALIER DRIVE	J	PA	SACKVILLE	FIRST LAKE DRIVE TO LOT #1, JUST PAST POLARA DR.	HOUSING COMMISSION	1.20
2553	CAVENDISH DRIVE	J	PA	SACKVILLE	CAVALIER DRIVE TO FIRST LAKE DRIVE.	HOUSING COMMISSION	0.48
2235	CEDAR COURT	J	PA	UPPER SACKVILLE	ASHLEY DRIVE WESTERLY TO END OF CIRCLE.	FENERTY	0.24
2178	CEDAR CRESCENT	J	PA	COLE HARBOUR	SPENCE DRIVE TO SPENCE DRIVE.	WILLOWDALE ESTATES	0.42
2397	CHAMBERLAIN DRIVE	J	GR	WESTPHAL	LAKE MAJOR ROAD TO LOT 12	GRANDVIEW ESTATES	0.66
2314	CHAMEAU CRESCENT	J	PA	COLE HARBOUR	LOOPING FROM FOREST HILLS PARKWAY TO FOREST HILLS PARKWAY.	FOREST HILLS	0.46
1672	CHANDLER DRIVE	J	PA	SACKVILLE	GLENDALE DRIVE TO CAUDLE PARK CRESCENT.	HOUSING COMMISSION	1.32
1611	CHAPAIS DRIVE	J	PA	SACKVILLE	DICKEY DRIVE NORTHWEST TO SKYERIDGE AVE.	HOUSING COMMISSION	0.42
1280	CHARLES STREET	J	PA	TIMBERLEA	FRASER ROAD SOUTHWEST TO END.	GLENGARRY GARDENS	0.51
2022	CHARLESWOOD DRIVE	J	PA	WINDSOR	BEAVERBANK-WINDSOR JCT. RD. NORTH TO NORTH LINE OF LOT #21.	CHARLESWOOD	0.56
2309	CHARTWELL ROAD	J	GR	WINDSOR	CARRIAGE ROAD EAST TO CHARLESWOOD DRIVE	CHARLESWOOD	0.14
2566	CHASWOOD DRIVE	J	PA	COLE HARBOUR	GALWAY ROAD TO CHERRYWOOD DRIVE.	INISHOMEN	0.62
2012	CHATER DRIVE	J	PA	LITTLE SALMON RIVER	LITTLE SALMON RIVER DRIVE TO RICHARDSON DRIVE	HIGHFIELD PARK & G. C. DEVEL.	0.20
2377	CHEBUCTO CIRCLE	J	PA	EASTERN PASSAGE	GARRISON DR. NORTHERLY TO END OF TURNING CIRCLE	REDOUBT RIDGE	0.05
2565	CHERRYWOOD DRIVE	J	PA	COLE HARBOUR	CALDWELL ROAD SOUTHWESTERLY.	INISHOMEN	0.32
2246	CHEVIN COURT	J	CR	WINDSOR	FALL RIVER - WINDSOR JCT. RD. NORTH TO END OF CIRCLE	EDWARD LETRIAD	0.15
2495	CHERYLANN DRIVE	J	GR	EASTERN PASSAGE	COW BAY ROAD TO TURNING CIRCLE, LOT #110	KIEL DEVELOPMENTS	0.57
1857	CHRIS EVAN DRIVE	J	PA	LITTLE SALMON RIVER	RICHARDSON DRIVE TO PENTICTON DRIVE	HIGHLANDS MOODS & G. C. DEVEL.	0.46
2201	CHURCH TERRACE	J	PA	NORTH PRESTON	CAIN STREET NORTHERLY TO END OF CUL-DE-SAC		0.06
2363	CHURCHILL DOWNS CIRCLE	J	PA	SACKVILLE	MEADOWLANDS PARK DRIVE TO MEADOWLANDS PARK DRIVE	MEADOWLAND	1.01
2623	CIDER MAPLE DRIVE	J	PA	TIMBERLEA	SILVER MAPLE DR. NORWAY MAPLE DR.	MAPLEWOOD	0.21
2154	CIRCASSION DRIVE	J	PA	COLE HARBOUR	PARKWAY WEST TO POPLAR DRIVE	FOREST HILLS	0.62
2490	CITADEL COURT	J	PA	EASTERN PASSAGE	COW BAY ROAD TO END OF CUL-DE-SAC	REDOUBT RIDGE	0.10

NOVA SCOTIA DEPARTMENT OF TRANSPORTATION & PUBLIC WORKS  
HALIFAX REGIONAL MUNICIPALITY STREET TRANSFER

AUTH# ROAD NAME	CLASS	TYPE	AREA	ROAD DESCRIPTION	SUBDIVISION	KMS.
2754 CLARE COURT	J	PA	TIMBERLEA	HAMPSHIRE CRESCENT TO END OF TURNING CIRCLE	TIMBERLEA VILLAGE	0.11
2785 CLARENCE COURT	J	GR	FALL RIVER	SUTHERLAND DRIVE TO END OF TURNING CIRCLE	LAKE FLETCHER ESTATES	0.16
1216 CLEARY DRIVE	J	GR	EASTERN PASSAGE	COW BAY ROAD SOUTH TO SOUTH LINE LOT 9.	CLEAR	0.16
2231 CLERMONT CRESCENT	J	PA	COLE HARBOUR	MERRIMAC DRIVE TO MERRIMAC DRIVE.	FOREST HILLS	0.47
1827 COACH AVENUE	J	PA	FALL RIVER	TRUNK #2 EASTERLY TO HOME AVENUE.	SCHWARTZWALD	0.27
2687 COBEQUID PLACE	J	PA	SACKVILLE	COBEQUID ROAD TO END OF TURNING CIRCLE	STRADBROOK	0.12
1760 COCKBURN COURT	J	PA	SACKVILLE	COCKBURN DRIVE SOUTHWEST TO END AT CIRCLE.	HOUSING COMMISSION	0.09
1755 COCKBURN DRIVE	J	PA	SACKVILLE	NAVFAIR SOUTHEAST TO MCDUGALL AVENUE.	HOUSING COMMISSION	0.22
1388 COODROY AVENUE	J	PA	WESTPHAL	SERPENTINE AVENUE TO GANDER AVE.	HUMBER PARK	0.32
1668 COODROY CRESCENT	J	PA	WESTPHAL	COODROY AVENUE WEST & SOUTH TO END OF CIRCLE.	HUMBER PARK	0.13
1812 COLBY DRIVE	J	PA	COLE HARBOUR	CUMBERLAND DRIVE TO HAMPTON GREEN	COLBY VILLAGE	3.40
2051 COLE DRIVE	J	PA	COLE HARBOUR	SMITH AVENUE, NORTHWEST TO END OF LOT #14.	MOURENA HALO	0.21
2382 COLERIDGE COURT	J	GR	COLE HARBOUR	COLE HARBOUR ROAD TO A POINT ADJ. LOT #20	COLERIDGE ESTATES	0.74
1613 COLES ROAD	J	PA	SACKVILLE	CHAPAIS DRIVE NORTH TO DICKEY DRIVE.	HOUSING COMMISSION	0.37
1822 COLGROVE AVENUE	J	GR	UPPER SACKVILLE	CARIBOU ROAD NORTHWEST TO END OF TURNING CIRCLE, LOT #416	CARIBOU WILDS & SACK ACRES	1.12
1718 COLLINS DRIVE	J	PA	LAKE FLETCHER	TRUNK #2 SOUTHEAST TO CARLHEATH DR.	COLLINS PARK	0.16
1848 CONCORD AVENUE	J	PA	FALL RIVER	RICHARDSON DRIVE NORTH & EAST TO POINT 50' EAST OF INGRAM DR.	FALL RIVER VILLAGE	0.82
2503 CONFEDERATION AVENUE	J	GR	FALL RIVER	SANDSTONE AVE. TO 100 M. PAST LOT #16	KINLOCH	1.19
2042 CONRAD LANE	J	CR	FALL RIVER	FALL RIVER ROAD EASTERLY TO END OF CIRCLE	AUBREY CONRAD	0.19
2436 CONTESSA COURT	J	PA	SACKVILLE	ARMOYAN DRIVE TO END OF CUL-DE-SAC	RIVERVIEW	0.20
1151 CORNWALL STREET	J	PA	SACKVILLE	MARGARET TO RAYMOND DRIVE.	GREENHILL	0.21
2360 CORDONATION CRESCENT	J	PA	COLE HARBOUR	CHASWOOD DR. TO CHASWOOD DR.	INISHMEN	0.20
2430 COVENTRY LANE	J	PA	COLE HARBOUR	COLBY DRIVE TO COLBY DRIVE.	COLBY VILLAGE	0.51
2654 COVEY COURT	J	PA	COLE HARBOUR	SHREWSBURY RD. TO END OF TURNING CIRCLE	KENWOOD ACRES	0.07
2796 CRESCO DRIVE	J	PA	HAMMONDS PLAINS	RAMAR DRIVE TO TEMPORARY TURNING AREA, LOT #3&0	KINGSMOOD ON THE LAKE	0.53
1264 CRESTFIELD DRIVE	J	PA	HAMMONDS PLAINS	HAMMONDS PLAINS ROAD SOUTHERLY.	UPLANDS PARK	0.74
2432 CRESTWOOD PLACE	J	PA	COLE HARBOUR	FROM COLBY DRIVE LOOPING BACK ON ITSELF	COLBY VILLAGE	0.69
2556 CRIMSON CRESCENT	J	PA	SACKVILLE	N.S. HOUSING COMM. OFF FIRST DRIVE TO LOT #238	HOUSING COMMISSION	0.26
2563 CRYSTAL COURT	J	PA	SACKVILLE	HALLMARK AVE. TO END OF CUL-DE-SAC	RIVERSIDE ESTATES	0.10
2307 CUMBERLAND WAY	J	GR	WINDSOR	NORTH FROM BEAVERBANK WINDSOR JUNCTION ROAD. JUNCTION	CHARLESWOOD	0.26
1983 CUMMINGS DRIVE	J	PA	FALL RIVER	CONCORD AVENUE NORTH TO CARR PROPERTY.	FALL RIVER VILLAGE	0.08
1984 CUNELIER COURT	J	PA	FALL RIVER	CONCORD AVE. NORTH TO END OF CIRCLE.	FALL RIVER VILLAGE	0.11
1986 DAIGLE DRIVE	J	GR	FALL RIVER	INGRAM DRIVE EASTERLY.	FALL RIVER VILLAGE	0.02
2043 DAISY DRIVE	J	GR	BEAVERBANK	ERNEST AVENUE NORTHEAST TO NORTHEAST LINE OF LOT #D-22.	SHUNAMON	0.19
2166 DALKEITH DRIVE	J	PA	COLE HARBOUR	LOOPING FROM ARKLOW DRIVE TO ARKLOW DRIVE.	FOREST HILLS	0.47
1641 DANNY DRIVE	J	PA	BEAVERBANK	BARRETT ROAD SOUTH & SOUTHEAST TO BEAVERBANK ROAD.		1.08
1382 DAVIS STREET	J	PA	SACKVILLE	IRENE AVE. SOUTHERLY.	IRENE DAVIS	0.16
1846 DAVISON DRIVE	J	PA	FALL RIVER	RICHARDSON DRIVE SOUTH TO MARTYN DRIVE.	FALL RIVER VILLAGE	0.08
2418 DAY HOLLOW DRIVE	J	GR	WELLINGTON	BROOK STREET WEST TO END OF TURNING CIRCLE	KENDLEMARK ESTATES	0.20
2059 DEBBIE DRIVE	J	GR	BEAVERBANK	SHERRI LANE TO END, LOT #9	C & D LIVELY	0.06
2059 DEBBIE DRIVE	J	PA	BEAVERBANK	FRANKLYN DRIVE TO NORTHEAST SHERRI LANE	C & D LIVELY	0.13
2151 DEERBROOKE DRIVE	J	PA	COLE HARBOUR	CALDWELL ROAD EAST TO COLBY DRIVE.	COLBY VILLAGE	0.58
2740 DEGANIS DRIVE	J	PA	COLE HARBOUR	NOVA TERRACE TO END OF TURNING CIRCLE	COLBY VILLAGE	0.20
2057 DELTA DRIVE	J	PA	COLE HARBOUR	CALDWELL RD. WEST TO END OF CIRCLE	COLBY VILLAGE	0.24

NOVA SCOTIA DEPARTMENT OF TRANSPORTATION & PUBLIC WORKS  
HALIFAX REGIONAL MUNICIPALITY STREET TRANSFER

AUTH#	ROAD NAME	CLASS	TYPE	AREA	ROAD DESCRIPTION	SUBDIVISION	KMS.
2057	DELTA DRIVE	J	PA	COLE HARBOUR	CALDWELL RD. EAST TO COLBY DR.	COLBY VILLAGE	0.48
2058	DELMOOD PLACE	J	PA	COLE HARBOUR	DELTA DR. TO END AT CIRCLE.	COLBY VILLAGE	0.16
2009	DENNED CRESCENT	J	PA	SACKVILLE	LOOPING FROM JUDY AVE. TO JUDY AVE.	THREE STAR DEV.	0.34
2585	DEVILS HILL ROAD	J	GR	FERGUSONS COVE	JUST PAST CITY LIMITS ON ROUTE #253 NE & NW TO TURNING CIRCLE		0.37
2691	DEVONPORT AVENUE	J	GR	FALL RIVER	WINLEY DRIVE TO INGRAM DRIVE	FALL RIVER VILLAGE	0.73
2303	DEVONSHIRE DRIVE	J	PA	TIMBERLEA	TRUNK #3 SOUTHERLY.	TIMBERLEA VILLAGE	0.38
2613	DEYOUNG DRIVE	J	PA	EASTERN PASSAGE	CALDWELL RD. TO LOT #13	CHINGNUT REALTY	0.18
2731	DIANA DRIVE	J	PA	HAWMONDS PLAINS	KINGSMOOD DRIVE TO END OF TURNING CIRCLE, LOT #200	KINGSMOOD ON THE LAKE	0.19
1610	DICKEY DRIVE	J	PA	SACKVILLE	EASTERLY FROM ZINCK, THENCE NORTHERLY & SOUTHWEST TO SKYRIDGE AVE.	HOUSING COMMISSION	1.25
2348	DOLOHITE COURT	J	CR	FALL RIVER	SANDSTONE NORTHEAST TO END OF CIRCLE.	LAKE FLETCHER RESORT ESTS.	0.14
1756	DOMINION CRESCENT	J	PA	LAKESTIDE	LAKESTIDE PARK DR. WESTERLY TO END LOT #13C & SOUTHERLY & NORTHERLY TO END OF TURNING AREA ADJACENT TO LOT #8E-1	LAKESTIDE INDUSTRIAL PARK	0.79
2013	DONEGAL DRIVE	J	PA	COLE HARBOUR	WEXFORD ROAD SOUTH TO GALWAY ROAD	INISHMEN	0.20
2013	DONEGAL DRIVE	J	PA	COLE HARBOUR	WEXFORD ROAD NORTH TO DARTMOUTH CITY LINE.	INISHMEN	0.03
1494	DOROTHY CRESCENT	J	PA	TIMBERLEA	LOOPING FROM JOHNSON TO JOHNSON.	GREENWOOD HEIGHTS	0.29
1503	DOROTHY DRIVE	J	PA	SACKVILLE	DOUGLAS AVE. NORTHEASTERLY TO GLORIA AVE.	BEVERLY HILLS	0.45
1502	DOUGLAS AVENUE	J	PA	SACKVILLE	BEAVERBANK ROAD TO END	IRENE DAVIS	0.15
2002	DOUGLAS DRIVE	J	GR	BEAVERBANK	BEAVERBANK RD. SOUTHEAST TO SOUTHEAST LINE LOT #C-13.	DOUGLAS BOUTILLIER	0.23
0772	DOWNY ROAD	J	PA	NORTH PRESTON	SECTION 1 OF DOWNY ROAD EASTERLY TO END		0.12
0772	DOWNY ROAD - (SECTION 1)	J	PA	NORTH PRESTON	LAKE MAJOR ROAD NORTHERLY TO END OF CUL-DE-SAC		0.83
2457	DRESDEN COURT	J	PA	SACKVILLE	OFF OLD SACKVILLE RD. TO END OF CUL-DE-SAC	SACKVILLE MANOR LTD.	0.30
2136	DRIFTWOOD CRESCENT	J	PA	COLE HARBOUR	LOOPING FROM DELTA DRIVE TO DELTA DRIVE	COLBY VILLAGE	0.60
2715	DUCK POND ROAD	J	PA	LAKESTIDE	END OF LAKESTIDE PARK DRIVE NORTHWESTERLY	LAKESTIDE INDUSTRIAL PARK	0.12
2159	DURHAM WAY	J	PA	COLE HARBOUR	DEERBROOKE DRIV TO END OF CIRCLE.	COLBY VILLAGE	0.21
2062	DYLLYS DRIVE	J	GR	UPPER SACKVILLE	LAKEVIEW AVE. NORTHEAST TO MEGAN CRESCENT.	LAKELEAF HEIGHTS	0.13
2299	EAGLE LANE	J	PA	COLE HARBOUR	CHERRYWOOD DRIVE NORTHWESTERLY TO DELTA DRIVE	INISHMEN	0.29
1743	EAGLE POINT DRIVE	J	PA	WINDSOR	COBEQUID RD. NORTH TO END OF CIRCLE. JUNCTION	EAGLE POINT	0.24
2165	EASTWOOD COURT	J	PA	COLE HARBOUR	ARKLOW DRIVE NORTHEAST TO END OF TURNING CIRCLE.	FOREST HILLS	0.11
2229	EDGECOMBE CRESCENT	J	PA	COLE HARBOUR	EVELYN WOOD PLACE TO EVELYN WOOD PLACE.	INISHMEN	0.27
1407	EISENER STREET	J	PA	TIMBERLEA	RIVERWOOD DRIVE NORTHERLY TO MAPLEWOOD DRIVE.	GREENWOOD HEIGHTS	0.62
1732	ELAINE DRIVE	J	PA	BEAVERBANK	BARRETT ROAD SOUTH TO MEADOW ROAD.	ROY C. BARRETT	0.45
1982	ELDRIDGE AVENUE	J	PA	FALL RIVER	CONCORD AVENUE NORTH TO CARR PROPERTY.	FALL RIVER VILLAGE	0.05
2157	ELLERSLIE CRESCENT	J	PA	COLE HARBOUR	CIRCASSION DRIVE WEST LOOPING BACK ON ITSELF	FOREST HILLS	0.69
1769	ELM STREET	J	PA	COLE HARBOUR	POPLAR DRIVE NORTH TO END AT CIRCLE.	COLE HARBOUR ACRES	0.39
1485	ELMGROVE AVENUE	J	PA	TIMBERLEA	SOUTHEAST FROM MAPLEGROVE.	PARKDALE	0.14
2039	ELMRIDGE DRIVE	J	PA	HAVERLEY	ROLLING HILLS DR. SOUTHEAST TO SOUTH LINE OF LOT #S-193.	SILVERSIDES	0.56
2410	ELMWOOD COURT	J	GR	UPPER SACKVILLE	LAKECREST DRIVE SOUTHERLY TO END OF TURNING CIRCLE	FENERTY	0.18
2417	EMILY COURT	J	PA	SACKVILLE	BRUCE DRIVE TO END OF CUL-DE-SAC	FALLING BROOK	0.06
1695	ERNEST AVENUE	J	PA	BEAVERBANK	TRINITY AVENUE SOUTHEAST.	SHUNNON	0.23
1496	ERONDALE DRIVE	J	PA	SACKVILLE	ZINCK AVENUE EASTERLY TO END AT TURNING CIRCLE.	HOUSING COMMISSION	0.11
2370	ESSEX DRIVE	J	PA	HERRING COVE	VIEW ROYAL DRIVE TO VIEW ROYAL DRIVE	CHURCHILL ESTATES	0.59

NOVA SCOTIA DEPARTMENT OF TRANSPORTATION & PUBLIC WORKS  
HALIFAX REGIONAL MUNICIPALITY STREET TRANSFER

AUTH#	ROAD NAME	CLASS	TYPE	AREA	ROAD DESCRIPTION	SUBDIVISION	KMS.
1422	ESTATE DRIVE	J	PA	COLE HARBOUR	WILLOWDALE DRIVE WESTERLY TO WEST LINE LOT #28.	WILLOWDALE STATES	0.18
2413	ESTATES ROAD	J	PA	SACKVILLE	LANDS OF THE METROPOLITAN AUTHORITY, GLENDALE AVE. SOUTHWESTERLY		0.18
1489	ESTELLE DRIVE	J	PA	COLE HARBOUR	HUGH ALLEN DRIVE TO HIGHLAND CRESCENT.	TURNER	0.06
2228	EVELYN WOOD PLACE	J	PA	COLE HARBOUR	CHERRYWOOD DRIVE SOUTHEASTERLY.	INISHOWEN	0.30
2792	EVERGREEN COURT	J	PA	HAMMONDS PLAINS	KINGSMOOD DRIVE TO END OF TURNING CIRCLE, LOT #270	KINGSMOOD ON THE LAKE	0.23
1768	EVERGREEN DRIVE	J	PA	COLE HARBOUR	POPLAR DRIVE EASTERLY TO ALLEN DRIVE.	COLE HARBOUR ACRES	0.11
2269	FAUCHEAU LANE	J	PA	HAVERLEY	TRUNK #2 NORTHWEST TO END OF CIRCLE.	BERNARD MACDONALD	0.24
1817	FAULKNER DRIVE	J	GR	EASTERN PASSAGE	COW BAY ROAD WESTERLY.	FAULKNER	0.16
1332	FENERTY ROAD	J	PA	UPPER SACKVILLE	TRUNK #1 NORTHWEST TO SPRINGFIELD LAKE ROAD	FENERTY	1.04
2238	FIDDLERS GREEN	J	PA	COLE HARBOUR	FLAGSTONE DRIVE TO NOVA TERRACE.	COLBY VILLAGE	0.39
2603	FIELD COURT	J	GR	COLE HARBOUR	WESTMOUNT DR. SOUTHERLY TO TURNING CIRCLE	WESTMOUNT PLAINS	0.07
2205	FIELDWOOD CIRCLE	J	PA	COLE HARBOUR	LOOPING FROM ARKLOW DRIVE TO ARKLOW DRIVE.	FOREST HILLS	0.45
2547	FIR TREE LANE	J	PA	TIMBERLEA	SPRUCEVALE DR. TO ASHDALE DR.	TIMBERLEA HILLS	0.11
2239	FIRESIDE DRIVE	J	PA	COLE HARBOUR	FIDDLERS GREEN TO FLAGSTONE DRIVE.	COLBY VILLAGE	0.39
1063	FIRST AVENUE	J	GR	UPPER SACKVILLE	LAKEVIEW AVE. NORTHERLY.	KNOWLES & LIVELY	0.24
0957	FIRST STREET (BRUSHETT ST.)	J	PA	SACKVILLE	JUBILEE LANE TO SECOND STREET.	JUBILEE LANE	0.11
2237	FLAGSTONE DRIVE	J	PA	COLE HARBOUR	COLBY DRIVE SOUTHERLY & LOOPING BACK ON ITSELF.	COLBY VILLAGE	0.96
2669	FLANDRUM COURT	J	GR	COW BAY	FLANDRUM HILL ROAD TO TURNING CIRCLE	FLANDRUM HILL	0.10
2509	FLANDRUM HILL ROAD	J	GR	COW BAY	PATTERSON ROAD WESTERLY TO END OF TURNING CIRCLE (LOT #30)	FLANDRUM HILL	0.86
1601	FLETCHER DRIVE	J	PA	FALL RIVER	TRUNK #2 TO TRUNK #2 ON WEST SIDE.	MEPCO	0.93
2429	FLORENCE PLACE COURT	J	PA	SACKVILLE	FLORENCE ST. TO END OF TURNING CIRCLE TURNING CIRCLE	FLORENCE PLACE	0.33
2210	FLYING CLOUD DRIVE	J	PA	COLE HARBOUR	FOREST HILLS PARKWAY TO FOREST HILLS PARKWAY.	FOREST HILLS	1.40
1740	FLYNN AVENUE	J	PA	FALL RIVER	NORTHEAST FROM RICHARDSON DRIVE.	FALL RIVER VILLAGE	0.05
2127	FOREST GLEN DRIVE	J	PA	TIMBERLEA	FRASER ROAD TO MEADOWDALE DR.	GLENGARRY GARDENS	0.48
2067	FORT YORK PASSAGE	J	PA	EASTERN PASSAGE	REDOUBT WAY TO REDOUBT.	REDOUBT RIDGE	0.24
1739	FOSTER AVENUE	J	PA	FALL RIVER	MARTYN DRIVE TO JOSLYN DRIVE	FALL RIVER VILLAGE	1.70
2598	FOXGLOVE STREET	J	GR	UPPER SACKVILLE	PATTON ROAD TO THISTLEDOWN LANE	B & J HOLDINGS LTD.	0.35
1874	FRANKLYN DRIVE	J	PA	BEAVERBANK	PINE HAVEN NORTHWEST TO DEBBIE DRIVE.	C & D LIVELY	0.27
1866	FRASER DRIVE	J	PA	HAVERLEY	TRUNK #2 SOUTHEAST & SOUTH TO MCDONALD ROAD.	MACDONALD	0.16
0508	FRASER ROAD - (OLD TRUNK #3)	J	PA	TIMBERLEA	SOUTHERLY TRUNK #3 TO END		0.80
2139	FREDERICK DRIVE	J	GR	COW BAY	DYKE ROAD SOUTHERLY.	EVA BLANCHE BISSET	0.19
1737	FREDERICK LANE	J	GR	BEAVERBANK	MAYFLOWER SOUTH TO LEWIS GROVE PROPERTY.	WALTER GROVE	0.27
2249	FREDERICK STREET	J	GR	BEAVERBANK	CANAVAN DRIVE NORTHERLY.	BEAVERBANK ACRES	0.22
1859	GALLOWAY DRIVE	J	GR	BEAVERBANK	BEAVERBANK ROAD SOUTHEAST TO SOUTH LINE LOT #34.	CEDARBRAE PARK	0.40
2511	GALWAY ROAD	J	GR	COLE HARBOUR	END OF PAVEMENT TO END	INISHOWEN	0.05
2511	GALWAY ROAD	J	PA	COLE HARBOUR	WEXFORD ROAD TO INTERSECTION OF DONEGAL DRIVE & CHASWOOD DRIVE	INISHOWEN	0.08
2632	GANNON CRESCENT	J	PA	COLE HARBOUR	JOHN STEWART DRIVE EASTERLY & SOUTHERLY TO TAMARA DRIVE.	FOREST HILLS	0.29
1386	GANDER AVENUE	J	PA	WESTPHAL	MONTAGUE ROAD TO SMALLWOOD AVENUE	HUMBER PARK	0.29
1386	GANDER AVENUE	J	GR	WESTPHAL	SMALLWOOD AVENUE EASTERLY TO LANDS SARAH LAPIERRE.	HUMBER PARK	0.10
2420	GARRARD DRIVE	J	GR	UPPER SACKVILLE	MEGAN CRESCENT NORTHEASTERLY	LAKELEAF HEIGHTS	0.47
2376	GARRISON DRIVE	J	PA	EASTERN PASSAGE	REDOUBT WAY TO COW BAY ROAD.	REDOUBT RIDGE	0.27
2475	GELDART COURT	J	PA	COLE HARBOUR	GREENWICH DRIVE TO CUL-DE-SAC	COLBY VILLAGE	0.14
1097	GEORGE STREET	J	PA	SACKVILLE	PINEHILL DRIVE SOUTHEASTERLY TO END OF CUL-DE-SAC	MAJOR	0.08
1097	GEORGE STREET	J	PA	SACKVILLE	PINEHILL DRIVE NORTHWESTERLY.	MAJOR	0.10

NOVA SCOTIA DEPARTMENT OF TRANSPORTATION & PUBLIC WORKS  
HALIFAX REGIONAL MUNICIPALITY STREET TRANSFER

AUTH#	ROAD NAME	CLASS	TYPE	AREA	ROAD DESCRIPTION	SUBDIVISION	KMS.
2486	GIBERSON DRIVE	J	GR	WESTPHAL	BROOM ROAD TO INTERSECTION OF TRINAH COURT & ROBERT LANE	DARTMOUTH SALVAGE	0.38
2141	GILBERT STREET	J	PA	BEAVERBANK	LAKELAND STREET SOUTH TO END OF PAVEMENT	LAKELAND ACRES	0.06
2141	GILBERT STREET	J	PA	BEAVERBANK	END OF PAVEMENT TO END OF TURNING CIRCLE	LAKELAND ACRES	0.19
2141	GILBERT STREET	J	GR	BEAVERBANK	LAKELAND STREET TO END OF TURNING CIRCLE	LAKELAND ACRES	0.16
2155	GLENALVA COURT	J	PA	COLE HARBOUR	CIRCASSION DRIVE NORTH TO END OF CIRCLE.	FOREST HILLS	0.16
1661	GLENDALE AVENUE	J	PA	SACKVILLE	GLENDALE DRIVE EXTENSION, FROM COBEQUID ROAD EASTERLY		0.67
1315	GLENDALE DRIVE	J	PA	COLE HARBOUR	ROSS ROAD WESTERLY TO END OF LOT #B6A	CLARENCE MORASH	0.24
1315	GLENDALE DRIVE	J	GR	COLE HARBOUR	END OF PAVEMENT TO END, LOT #2	WESTMOUNT PLAINS	0.06
2502	GLENELG COURT	J	GR	WESTPHAL	MONTAGUE DRIVE TO END OF CUL-DE-SAC	MONTAGUE ESTATES	0.19
2798	GLENMORGEN COURT	J	GR	FALL RIVER	WATERFORD CROSSCENT EASTERLY TO END OF TURNING CIRCLE	FALL RIVER VILLAGE	0.20
2712	GLENWOOD COURT	J	PA	TIMBERLEA	BRENTWOOD AVENUE WESTERLY	GREENWOOD HEIGHTS	0.02
1337	GLORIA AVENUE	J	PA	SACKVILLE	BEAVERBANK ROAD NN TO GLORIA COURT & BEAVERBANK RD. SE TO DOROTHY DR.	MAPLE GROVE	0.54
2119	GLORIA COURT	J	PA	SACKVILLE	NORTHEAST FROM JUDY AVENUE TO END OF CIRCLE.	MAPLE GROVE	0.06
2454	GOLD LANE	J	GR	MONTAGUE MINES	MONTAGUE ROAD NORTH TO LOT #5	RODGERSON	0.15
2045	GORDON COURT	J	PA	SACKVILLE	PETER BUCKLEY DRIVE SOUTHERLY TO END AT CIRCLE.	GORDON PARK	0.18
2476	GOVERNOR'S LAKE DRIVE	J	PA	TIMBERLEA	TRUNK #3 TO END LOT #117	GOVERNOR'S GLEN	0.62
2735	GRANDVIEW COURT	J	PA	HAMMONDS PLAINS	LONG LAKE DRIVE TO END OF TURNING CIRCLE, LOT #244	KINGSMOOD ON THE LAKE	0.21
2439	GREBE AVENUE	J	GR	SHELDRAKE LAKE	TRUNK #3 NORTH TO LOT #9	SHELDRAKE HEIGHTS	0.27
2294	GREELY COURT	J	PA	COLE HARBOUR	TARANAKI DRIVE WESTERLY TO END OF CIRCLE.	FOREST HILLS	0.08
2449	GREEN BAY DRIVE	J	GR	COW BAY	COW BAY ROAD TO LANDS OF LOUIS VAGIANDS	GREEN BAY ESTATES	0.77
2112	GREEN LANE	J	GR	LAKESIDE	TRUNK #3 NORTHERLY		0.14
1349	GREEN VALE CRESCENT	J	PA	COLE HARBOUR	ROSS ROAD EAST.	CURRIE	0.26
2390	GREENBUROUGH CRESCENT	J	PA	COLE HARBOUR	COLBY DRIVE TO COLBY BRIDGE.	COLBY VILLAGE	0.33
2152	GREENDALE COURT	J	PA	TIMBERLEA	RICHARD DRIVE SOUTHWEST & CLOSING IN LOOP ON ITSELF.	GLENGARRY GARDENS	0.48
0517	GREENHEAD ROAD	J	PA	LAKESIDE	TRUNK #3 AT LAKESIDE SOUTH TO END OF PAVEMENT.		0.75
2391	GREENMOUNT DRIVE	J	PA	COLE HARBOUR	GRENADIER DRIVE EASTERLY & SOUTHERLY INCLUDING A CUL-DE-SAC	COLBY VILLAGE	0.23
2472	GREENWICH DRIVE	J	PA	COLE HARBOUR	COLBY DRIVE TO GRENADIER DRIVE.	COLBY VILLAGE	0.83
1199	GREENWOOD AVENUE	J	PA	TIMBERLEA	BRENTWOOD TO EISENER STREET.	GREENWOOD HEIGHTS	0.48
1199	GREENWOOD AVENUE	J	PA	TIMBERLEA	EISNER ST. TO JOHNSON AVE.	GREENWOOD HEIGHTS	0.70
1320	GREENWOOD DRIVE	J	PA	WESTPHAL	HILLSBORO DRIVE TO LUNDY DRIVE.	SUNSET ACRES	0.35
2212	GREGORY DRIVE	J	PA	COLE HARBOUR	FLYING CLOUD DRIVE SOUTH TO WILDWOOD LAKE SUBDIVISION.	FOREST HILLS	0.21
2389	GRENADIER DRIVE	J	PA	COLE HARBOUR	COLBY DRIVE SOUTHERLY & SOUTHERLY TO ASTRAL DRIVE.	COLBY VILLAGE	0.43
2225	GRENNAN DRIVE	J	PA	SACKVILLE	STOKIL DRIVE TO SMOKEY DRIVE.	HOUSING COMMISSION	0.41
2473	GRIFFIN PLACE	J	PA	COLE HARBOUR	GREENWICH DRIVE TO CUL-DE-SAC	COLBY VILLAGE	0.18
1702	GROVE AVENUE	J	GR	BEAVERBANK	BEAVERBANK ROAD SOUTHEAST.	GROVE	0.18
2695	HADDAD DRIVE	J	PA	SACKVILLE	ARMCREST DRIVE NORTHERLY TO END, LOT #363A-B	ARMCREST ESTATES	0.29
1431	HALL ROAD	J	PA	HAVERTLEY	COBEQUID ROAD NORTHERLY.		0.45
2371	HALLMARK AVENUE	J	PA	SACKVILLE	OLD SACKVILLE ROAD LOOPING BACK ON ITSELF	RIVERSIDE ESTATES	1.62
2240	HALLMARK CRESCENT	J	PA	COLE HARBOUR	HAMPTON GREEN TO HAMPTON GREEN	COLBY VILLAGE	0.52
1682	HAMILTON DRIVE	J	PA	UPPER SACKVILLE	TRUNK #1 NORTH TO STRATHMORE.	L. M. LIVELY	0.37
1510	HAMILTON STREET	J	PA	LAKESIDE	WESTERLY & SOUTHERLY FROM OLIVER STREET TO BALSAM STREET.	MUNROE	0.20



NOVA SCOTIA DEPARTMENT OF TRANSPORTATION & PUBLIC WORKS  
HALIFAX REGIONAL MUNICIPALITY STREET TRANSFER

AUTH#	ROAD NAME	CLASS	TYPE	AREA	ROAD DESCRIPTION	SUBDIVISION	KMS.
2559	HAMPSHIRE CRESCENT	J	PA	TIMBERLEA	YORKSHIRE DRIVE TO END OF TEMPORARY TURNING AREA	TIMBERLEA VILLAGE	0.24
2278	HAMPSHIRE WAY	J	PA	COLE HARBOUR	HALLMARK CRESCENT NORTHEAST TO END OF CIRCLE.	COLBY VILLAGE	0.08
2760	HAMPSTEAD COURT	J	PA	COLE HARBOUR	SHERWOOD STREET TO END OF TURNING CIRCLE	CARLISLE PLACE	0.27
2590	HAMPTON COURT	J	GR	FALL RIVER	ROBINSON DR. TO END OF TURNING CIRCLE	FALL RIVER VILLAGE	0.18
1871	HAMPTON GREEN	J	PA	COLE HARBOUR	CUMBERLAND DRIVE TO CALDWELL ROAD.	COLBY VILLAGE	0.80
2081	HANNEBURY DRIVE	J	PA	COLE HARBOUR	HAMPTON GREEN SOUTH LOOPING BACK ON HENNEBURY DRIVE.	COLBY VILLAGE	0.76
1841	HARDISTY COURT	J	PA	COLE HARBOUR	COLBY DRIVE NORTHWEST & LOOPING BACK ON ITSELF	COLBY VILLAGE	0.56
2467	HARMES DRIVE	J	GR	EASTERN PASSAGE	LOT #61 TO LANDS OF RAYMOND BEAZLEY	TECUMSEH VILLAGE	0.17
2388	HARTFORD DRIVE	J	PA	SACKVILLE	HALLMARK AVENUE SOTHERLY & EASTERLY TO HALLMARK DRIVE.	RIVERSIDE ESTATES	0.45
2211	HAVELOCK CRESCENT	J	PA	COLE HARBOUR	FLYING CLOUD DRIVE TO FLYING CLOUD DRIVE.	FOREST HILLS	0.66
1677	HAVILAND STREET	J	PA	SACKVILLE	CAUDLE PARK CRESCENT TO CHANDLER DRIVE.	HOUSING COMMISSION	0.26
2579	HAZELWOOD DRIVE	J	GR	KINSAC	AT END OF WILLIAM NELSON DR.	HEMLOCK RIDGE	0.02
1872	HEATHLAND WAY	J	PA	COLE HARBOUR	HAMPTON GREEN SOUTH TO END OF CIRCLE.	COLBY VILLAGE	0.10
1849	HERITAGE COURT	J	PA	FALL RIVER	CONCORD AVENUE WEST & NORTH TO NORTH LINE OF LOT H-6.	FALL RIVER VILLAGE	0.16
2767	HERITAGE HILLS DRIVE	J	PA	EASTERN PASSAGE	CON BAY ROAD TO END, LOT #23	HERITAGE HILLS	0.14
2241	HICKORY LANE	J	PA	COLE HARBOUR	HALLMARK CRESCENT TO HALLMARK CRESCENT.	COLBY VILLAGE	0.24
2056	HIGH ROAD	J	PA	FALL RIVER	KINCLAVEN DRIVE TO LOCKVIEW ROAD	ST. ANDREW'S VILLAGE	0.47
1488	HIGHLAND CRESCENT	J	PA	COLE HARBOUR	HUGH ALLEN DRIVE TO ESTELLE DRIVE.	TURNER	0.23
2618	HIGHRIGGER CRESCENT	J	PA	SACKVILLE	MILLWOOD DR. TO MILLWOOD DR.	MILLWOOD	0.44
2442	HILCHIE DRIVE	J	GR	FALL RIVER	ARCHIBALD DRIVE NORTH 0.11 KM. & SOUTH 0.19 KM.	TAMARAC HILLS	0.30
1127	HILLCREST AVENUE	J	PA	SACKVILLE	TRUNK #1 EASTERLY AND NORTHERLY TO HILLSIDE.	HOUSING COMMISSION	0.82
1293	HILLCREST AVENUE	J	PA	TIMBERLEA	PARKDALE AVENUE TO MAPLE DRIVE.	MACMILLAN	0.06
1253	HILLSBORO DRIVE	J	PA	WESTPHAL	TRUNK #7 TO GREENWOOD DR.	SUNSET ACRES	0.90
2415	HILLSDALE CRESCENT	J	PA	SACKVILLE	SUNNYVALE CRESCENT TO END OF CUL-DE-SAC	SUNNYVALE ESTATES	0.20
0996	HILLSIDE AVENUE	J	PA	SACKVILLE	SKYRIDGE AVENUE SOUTHEAST TO COBERUID ROAD.	HOUSING COMMISSION	1.00
1639	HILLSIDE COURT	J	PA	SACKVILLE	IRENE AVENUE SOUTHERLY	IRENE DAVIS	0.14
2021	HIMMELMAN DRIVE	J	PA	EASTERN PASSAGE	CALDWELL ROAD WEST TO SOUTHEAST PASSAGE ROAD.	ISLANDVIEW	0.29
2771	HIRANDALE CRESCENT	J	PA	COLE HARBOUR	AUBURN DRIVE TO AUBURN DRIVE	FOREST HILLS	0.99
2274	HOLLY COURT	J	GR	LAKE FLETCHER	BROOKE STREET EASTERLY.	BROOKVIEW	0.18
1873	HOLLY OAKE LANE	J	PA	COLE HARBOUR	LOOPING FROM HAMPTON GREEN TO HAMPTON GREEN NORTH SIDE.	COLBY VILLAGE	0.34
0995	HORNE'S ROAD	J	PA	EASTERN PASSAGE	CALDWELL ROAD TO CON BAY ROAD	HORNE	1.01
1687	HOROBIN DRIVE	J	PA	FALL RIVER	LAKE THOMAS CRESCENT NORTHERLY TO LINDSAY WILSON PROPERTY.	HOROBIN	0.31
0855	HOWARD AVENUE	J	PA	EASTERN PASSAGE	EASTERN PASSAGE HIGHWAY EASTERLY TO 375' BEYOND CNR CROSSING.	IMPERIAL	0.55
1088	HOME AVENUE	J	PA	FALL RIVER	TRUNK #2 TO PHILIP DRIVE	BEECH HILL ESTATES	1.72
1753	HOMLAND COURT	J	PA	SACKVILLE	HOMLAND DRIVE SOUTH TO END AT CIRCLE.	HOUSING COMMISSION	0.14
1752	HOMLAND DRIVE	J	PA	SACKVILLE	SKYRIDGE SOUTHEAST TO PRINCE STREET.	HOUSING COMMISSION	0.32
2537	HUDSON DRIVE	J	GR	WINDSOR JUNCTION	WINLEY DRIVE TO LOT #32	WINLEY ESTATES	0.31
1311	HUGH ALLEN DRIVE	J	PA	COLE HARBOUR	COLE HARBOUR ROAD NORTH BEYOND HIGHLAND CRESCENT.	TURNER	0.40
2095	HUNTINGDON DRIVE	J	PA	COLE HARBOUR	CARLISLE DRIVE SOUTH & WEST TO SHREWSBURY ROAD.	CARLISLE PLACE	0.40
1792	IMPERIAL COURT	J	GR	BEAVERBANK	MAJESTIC AVENUE NORTH TO END AT CIRCLE.	D.L.R. INVESTMENTS	0.21
2629	INGLEWOOD CRESCENT	J	PA	COLE HARBOUR	JOHN STEWART DRIVE TO JOHN STEWART DRIVE.	FOREST HILLS	0.38
1985	INGRAM DRIVE	J	PA	FALL RIVER	CONCORD AVENUE SOUTH 0.04 KM. TO LOT #42 & CONCORD AVENUE NORTH 0.14 KM.	FALL RIVER VILLAGE	0.18

NOVA SCOTIA DEPARTMENT OF TRANSPORTATION & PUBLIC WORKS  
HALIFAX REGIONAL MUNICIPALITY STREET TRANSFER

AUTH#	ROAD NAME	CLASS	TYPE	AREA	ROAD DESCRIPTION	SUBDIVISION	KMS.
1985	INGRAM DRIVE	J	GR	FALL RIVER	DEVONPORT AVENUE TO JOSELYN DRIVE	FALL RIVER VILLAGE	1.13
1985	INGRAM DRIVE	J	GR	FALL RIVER	END OF PAVEMENT SOUTHERLY.	FALL RIVER VILLAGE	0.25
1137	IRENE AVENUE	J	PA	SACKVILLE	TRUNK #1 TO OLD BEAVERBANK ROAD.	IRENE DAVIS	0.60
1065	IRIS AVENUE	J	PA	HERRING COVE	ROUTE #349 EASTERLY TO LOCKWOOD	M. LOCKWOOD	0.29
1140	IRVING AVENUE	J	PA	SACKVILLE	RIVERSIDE DRIVE SOUTHERLY.	SCHULTZ	0.16
2661	JACKLADDER DRIVE	J	PA	SACKVILLE	MILLWOOD DR. TO LOT #541	MILLWOOD	0.23
2304	JACKSON COURT	J	PA	FALL RIVER	FOSTER AVENUE WEST TO END OF CIRCLE.	FALL RIVER VILLAGE	0.21
1789	JACKSON DRIVE	J	DC	WELLINGTON	TRUNK #2 NORTHEAST TO 100' PAST PINE OAK DRIVE.	KENDALMARK ESTATES	0.24
2355	JAMES AVENUE	J	PA	FALL RIVER	HOME AVENUE NORTHERLY.	BENCH HILL ESTATES	0.62
1284	JAMES STREET	J	PA	TIMBERLEA	ROLAND AVENUE WESTERLY.	GLENGARRY GARDENS	0.10
2124	JAMIE DRIVE	J	GR	KINSAC	KINSAC ROAD NORTHEAST TO NORTHEAST LINE LOT A-21.	DOUGLAS BOUTILIER	0.50
1658	JAMIESON DRIVE	J	GR	FALL RIVER	ARMANDA CRESCENT TO END	FALL RIVER ESTATES	0.14
1658	JAMIESON DRIVE	J	PA	FALL RIVER	FALL RIVER ROAD TO ARMANDA CRESCENT.	ARNOLD	0.62
1787	JANET DRIVE	J	PA	BEAVERBANK	SINCLAIR AVENUE SOUTH TO END OF CIRCLE.	JANET LIVELY	0.16
1357	JANICE ANN DRIVE	J	PA	EASTERN PASSAGE	SCOTT DRIVE SOUTHWEST.	HORNE	0.27
1770	JASPER DRIVE	J	PA	COLE HARBOUR	ELM STREET WEST TO SHALIMAR CRESCENT.	FOREST HILLS	0.06
2180	JEFFERSON LANE	J	GR	BEAVERBANK	LAKELAND STREET NORTH 300' & SOUTH 250'.	LAKELAND ACRES	0.21
2250	JEFFERY LANE	J	CR	WELLINGTON	CARLEATH DRIVE TO BROOK STREET	KENDALMARK ESTATES	0.36
2366	JENNIFER COURT	J	PA	SACKVILLE	OLD BEAVERBANK RD. N/W TO END OF CIRCLE.	RIVERVIEW	0.10
1989	JOE STREET	J	PA	PORTO BELLO	ROUTE #318 NORTH TO END OF TURNING CIRCLE	PORTO BELLO	0.34
1400	JOHN STEWART DRIVE	J	PA	COLE HARBOUR	COLE HARBOUR ROAD NORTHERLY TO AUBURN DRIVE	FOREST HILLS	1.65
1484	JOHNSON AVENUE	J	PA	TIMBERLEA	EISENER STREET TO GREENWOOD AVENUE	GREENWOOD HEIGHTS	0.32
2244	JOHNSON CRESCENT	J	PA	SACKVILLE	CHANDLER DRIVE TO CHANDLER DRIVE	HOUSING COMMISSION	0.70
1432	JOHNSON ROAD - (SECTION 1)	J	PA	NORTH PRESTON	LAKE MAJOR ROAD WESTERLY TO WILLIAMS STREET		0.60
1432	JOHNSON ROAD - (SECTION 2)	J	PA	NORTH PRESTON	CAIN STREET TO JOHNSON ROAD		0.20
2539	JOSLYN DRIVE	J	GR	FALL RIVER	ROBINSON DRIVE TO INGRAM DRIVE	FALL RIVER VILLAGE	0.40
2089	JUBILEE COURT	J	PA	SACKVILLE	JUBILEE LANE NORTH TO END OF CIRCLE.	VALLEYVIEW HEIGHTS	0.08
2480	JUDY ANNE COURT	J	PA	SACKVILLE	COBEQUID ROAD TO END OF CUL-DE-SAC	LAKEHILL ESTATES	0.27
1226	JUDY AVENUE	J	PA	SACKVILLE	BEAVERBANK ROAD WESTERLY & NORTHERLY BEYOND GLORIA BEVERLY HILLS COURT.		0.77
2522	KALEIGH DRIVE	J	PA	EASTERN PASSAGE	CALDWELL ROAD WEST TO LOT #21	ERINDALE	0.24
2172	KAREL'S DRIVE	J	CR	FALL RIVER	LOT #5-9 TO LANDS OF KINSAC ESTS.	ASH-LEE ESTATES	0.34
2172	KAREL'S DRIVE	J	PA	FALL RIVER	JAMIESON DR. NORTH TO LOT #5-9	FALL RIVER ESTATES	0.33
2004	KAREN AVENUE	J	PA	FALL RIVER	ROBERT STREET NORTH TO MICHAEL LANE	SCHWARTZWALD	0.59
2004	KAREN AVENUE	J	PA	FALL RIVER	ROBERT STREET SOUTH TO SOUTH LINE OF LINE 3-8.	SCHWARTZWALD	0.13
1252	KAREN DRIVE	J	PA	WESTPHAL	MEMORIAL DRIVE TO HILLSBORO DRIVE TO TARANAKI DRIVE	SUNSET ACRES	0.40
2684	KAROLINE DRIVE	J	PA	SACKVILLE	SAMPSON DRIVE TO END, LOT #510A	ARMCREST ESTATES	0.26
2588	KAYE STREET	J	PA	SACKVILLE	PINEHILL DRIVE TO PRINCE STREET	HOUSING COMMISSION	0.76
2588	KAYE STREET	J	PA	SACKVILLE	SKYRIDGE AVE. TO PINEHILL DRIVE	HOUSING COMMISSION	0.57
2496	KELLY COURT	J	PA	SACKVILLE	BRIAN DRIVE TO END OF CUL-DE-SAC	BLACKIE & KELLY	0.14
2716	KENDALL COURT	J	PA	TIMBERLEA	GOVERNOR'S LAKE DRIVE TO END OF TURNING CIRCLE	GOVERNOR'S GLEN	0.09
2765	KENDRA DRIVE	J	GR	COLE HARBOUR	GLENDAL DRIVE TO END OF TEMPORARY TURNING CIRCLE, LOT #9	WESTMOUNT PLAINS	0.39
1265	KENWOOD AVENUE	J	PA	HAMMONDS PLAINS	WOODLYN DRIVE TO CRESTFIELD DRIVE	UPLANDS PARK	0.23
1815	KINCLAVEN DRIVE	J	PA	FALL RIVER	LOCKVIEW ROAD TO THE HIGH ROAD	ST. ANDREW'S VILLAGE	0.47
2617	KINDLING CRESCENT	J	PA	SACKVILLE	MILLWOOD DR. TO MILLWOOD DR.	MILLWOOD	0.29
2296	KING'S ROAD	J	PA	SACKVILLE	MONATT CRESCENT SOUTHERLY & EASTERLY.	HOUSING COMMISSION	0.14
2131	KINGSHERE COURT	J	PA	TIMBERLEA	FOREST GLEN DRIVE WESTERLY TO END AT CIRCLE.	GLENGARRY GARDENS	0.14
2685	KINGSWOOD DRIVE	J	PA	HAMMONDS PLAINS	HAMMONDS PLAINS ROAD TO END, 92' PAST LOT #344	KINGSWOOD ON THE LAKE	3.44

NOVA SCOTIA DEPARTMENT OF TRANSPORTATION & PUBLIC WORKS  
HALIFAX REGIONAL MUNICIPALITY STREET TRANSFER

AUTH#	ROAD NAME	CLASS	TYPE	AREA	ROAD DESCRIPTION	SUBDIVISION	KGS.
2121	KIPLING DRIVE	J	PA	SACKVILLE	MAPLEWOOD AVENUE TO RIVERSIDE DRIVE.	HOUSING COMMISSION	0.27
2156	KIRTLAND COURT	J	PA	COLE HARBOUR	CIRCASSION DRIVE NORTH/WEST TO END OF CIRCLE.	FOREST HILLS	0.21
2768	KOHAR COURT	J	PA	EASTERN PASSAGE	HERITAGE HILLS DRIVE TO END OF TURNING CIRCLE	HERITAGE HILLS	0.14
2564	KRISTA DRIVE	J	PA	SACKVILLE	BEAVERBANK CROSS ROAD TO LANDS OF VALLEYFIELD FARMS		0.10
2551	KULUNA COURT	J	PA	COLE HARBOUR	NAVARA CRESCENT TO CUL-DE-SAC	FOREST HILLS	0.10
1338	LAKE LOON CRESCENT	J	PA	WESTPHAL	MONTAGUE ROAD NORTHERLY TO END.	LAKE LOON	0.14
1519	LAKE THOMAS CRESCENT	J	PA	FALL RIVER	BLUE HILL ROAD EASTERLY.	HOROBIN	0.37
1877	LAKECREST DRIVE	J	GR	UPPER SACKVILLE	END OF PAVEMENT TO TEMPORARY TURNING AREA, LOT #90	FENERTY	0.51
1877	LAKECREST DRIVE	J	PA	UPPER SACKVILLE	FENERTY ROAD NORTHEASTERLY TO END OF PAVEMENT	FENERTY	0.61
2793	LAKEFRONT DRIVE	J	PA	HAMMONDS PLAINS	KINGSWOOD DRIVE TO END OF TEMPORARY TURNING CIRCLE, LOT #375	KINGSWOOD ON THE LAKE	1.02
2557	LAKEHEAD COURT	J	PA	SACKVILLE	FIRST LAKE DRIVE TO END OF CUL-DE-SAC	EAST COAST PROPERTIES	0.20
2477	LAKEHIGH CRESCENT	J	PA	TIMBERLEA	GOVERNOR'S LAKE DRIVE TO GOVERNOR'S LAKE DRIVE	GOVERNOR'S GLEN	0.27
2636	LAKEHILL DRIVE	J	GR	WESTPHAL	END OF PAVEMENT, LOT #424 TO MONTAGUE DRIVE	MONTAGUE ESTATES	0.22
2636	LAKEHILL DRIVE	J	PA	WESTPHAL	MONTAGUE DRIVE TO END OF PAVEMENT LOT #424	MONTAGUE ESTATES	0.82
2008	LAKELAND STREET	J	PA	BEAVERBANK	PINEHAVEN DRIVE NORTH/WEST TO END (LANDS OF LAURIE LIVELY.)	LAKELAND ACRES	0.89
2474	LAKESHIRE CRESCENT	J	PA	COLE HARBOUR	GREENWICH DRIVE TO GREENWICH DRIVE	COLBY VILLAGE	0.47
1412	LAKESIDE PARK DRIVE	J	PA	LAKESIDE	TRUNK #3 TO DUCK POND ROAD	LAKESIDE INDUSTRIAL PARK	0.72
1064	LAKEVIEW AVENUE	J	PA	UPPER SACKVILLE	TRUNK #1 NORTHEAST, EAST & SOUTH TO LANDS OF JACK FENERTY.	KNOWLES & LIVELY	3.40
1117	LAKEVIEW DRIVE	J	PA	TIMBERLEA	TRUNK #3 SOUTH/WEST TO MAPLEBROVE AVENUE	PARKDALE	0.14
0569	LAKEVIEW ROAD	J	PA	LAKEVIEW	COBEGUID ROAD SOUTHERLY.	FEDERALAND	1.90
2425	LAKEMOOD DRIVE	J	CR	FALL RIVER	BLUE HILL ROAD TO END OF TURNING CIRCLE	LAKEMOOD ACRES	0.20
2206	LAWARKSHIRE COURT	J	PA	COLE HARBOUR	ARKLOW DRIVE SOUTHERLY TO END OF CIRCLE.	FOREST HILLS	0.14
2405	LAWCASTER DRIVE	J	PA	HERRING COVE	ST. PAUL'S AVENUE TO ROUTE #349	CHURCHILL ESTATES	0.72
1313	LANDSDOWN DRIVE	J	PA	COLE HARBOUR	PARKWAY DRIVE NORTHERLY.	ATHOLEA	0.18
1751	LANGEVIN DRIVE	J	PA	SACKVILLE	LOOPING FROM SKYRIDGE TO SKYRIDGE ON NORTH SIDE.	HOUSING COMMISSION	0.37
2531	LAURA COURT	J	GR	FALL RIVER	BEECH HILL DRIVE TO END OF CUL-DE-SAC	BEECH HILL ESTATES	0.11
2176	LAURA DRIVE	J	GR	COM BAY	FREDERICKS DRIVE EASTERLY TO EAST LINE LOT FB-2	EVA BLANCHE BISSET	0.26
2524	LAURELCREST DRIVE	J	PA	EASTERN PASSAGE	KALEIGH DRIVE SOUTH TO LOT #16	ERINDALE	0.09
1336	Laurie Drive	J	PA	SACKVILLE	JUDY AVENUE TO GLORIA AVENUE.	BEVERLY HILLS	0.34
2411	Laurie Drive	J	GR	WINDSOR JUNCTION	ASHLEA DRIVE WEST TO LOT #37	CAPILANO ESTATES	0.35
1504	Laurie Street	J	PA	Waverley	Pembroke Street northerly & easterly.	FRAME	0.10
2665	LAWLOR CRESCENT	J	GR	COLE HARBOUR	COLERIDGE COURT TO CAROLYN'S WAY	COLERIDGE ESTATES	0.40
2258	LAWRENCE PLACE	J	CR	WELLINGTON	CARLHEATH DRIVE TO END OF CIRCLE.	KENDALMARK ESTATES	0.19
2270	LEACOCK COURT	J	PA	COLE HARBOUR	ARKLOW DRIVE WESTERLY & NORTHERLY TO END CIRCLE.	FOREST HILLS	0.21
2736	LEANDER DRIVE	J	PA	COLE HARBOUR	BROOM ROAD TO ALBURN DRIVE	FOREST HILLS	0.13
1391	LEASIDE DRIVE	J	PA	SACKVILLE	SACKVILLE DRIVE WESTERLEY & SOUTHERLY TO SEAWOOD AVENUE	LEASIDE	0.26
1997	LENNOX DRIVE	J	PA	SACKVILLE	LYNNVILLE NORTHERLY TO RIVERSIDE.	HOUSING COMMISSION	0.26
2398	LENDRA LANE	J	GR	WESTPHAL	CHAMBERLAIN DRIVE TO CUL-DE-SAC	GRANDVIEW ESTATES	0.13
1847	LEXINGTON AVENUE	J	PA	FALL RIVER	RICHARDSON DRIVE TO INGRAM DR.	FALL RIVER VILLAGE	0.80
2259	LIMESTONE AVENUE	J	PA	FALL RIVER	SANDSTONE AVE. N/E TO END OF PAVEMENT	LAKE FLETCHER RESORT ESTS.	0.90
2259	LIMESTONE AVENUE	J	GR	FALL RIVER	END OF PAVEMENT TO SUTHERLAND DRIVE	LAKE FLETCHER ESTATES	0.31

NOVA SCOTIA DEPARTMENT OF TRANSPORTATION & PUBLIC WORKS  
HALIFAX REGIONAL MUNICIPALITY STREET TRANSFER

AUTH#	ROAD NAME	CLASS	TYPE	AREA	ROAD DESCRIPTION	SUBDIVISION	KMS.
1981	LINDEN COURT	J	PA	COLE HARBOUR	POPLAR DRIVE SOUTHEAST TO END OF CIRCLE.	FOREST HILLS	0.16
2351	LINDSAY COURT	J	PA	SACKVILLE	OLD SACKVILLE ROAD NORTH/EAST TO END OF CIRCLE.	LINDSAY CORNER	0.18
2732	LISA COURT	J	PA	HAMMONDS PLAINS	KINGSMOOD DRIVE TO END OF TURNING CIRCLE, LOT #209	KINGSMOOD ON THE LAKE	0.20
1221	LIVELY ROAD	J	PA	UPPER SACKVILLE	TRUNK #11 EASTERLY TO END OF PAVEMENT		1.01
2670	LOCHVIEW COURT	J	PA	FALL RIVER	LOCHVIEW RD. TO END OF TURNING CIRCLE		0.20
1096	LOCHVIEW ROAD	J	PA	FALL RIVER	FALL RIVER ROAD NORTHERLY TO LIMESTONE AVE.	LOCHVIEW	2.95
1147	LOCKWOOD AVENUE	J	PA	HERRING COVE	IRIS AVE. TO PRIMROSE AVE.	M. LOCKWOOD	0.32
2073	LOGGEN ROAD	J	PA	SACKVILLE	BEAVERBANK CROSS ROAD NORTHERLY TO NORTH LINE OF LOT #52.	LITTLE RIVER	0.50
1513	LOIS DRIVE	J	PA	SACKVILLE	DOROTHY DRIVE TO OLD BEAVERBANK ROAD	IRENE DAVIS	0.19
2734	LONG LAKE DRIVE	J	PA	HAMMONDS PLAINS	KINGSMOOD DRIVE SOUTHERLY TO END OF TURNING CIRCLE, LOT #254	KINGSMOOD ON THE LAKE	0.73
2676	LONGSTAFF COURT	J	PA	EASTERN PASSAGE	OSBORNE DRIVE TO CUL-DE-SAC	CHESTNUT REALTY	0.10
1093	LORNE DRIVE	J	GR	WESTPHAL	TRUNK #7 SOUTHERLY.	MERRICK	0.16
2336	LOUISE COURT	J	PA	SACKVILLE	BRUCE DRIVE NORTHEAST TO END OF CIRCLE.	TRI-ARM	0.10
2523	LOWERY COURT	J	PA	EASTERN PASSAGE	KALEIGH DRIVE SOUTH TO END OF CUL-DE-SAC	ERINDALE	0.06
1237	LUANN DRIVE	J	PA	WESTPHAL	BRIAN DRIVE TO O'DELL DRIVE.	SUNSET ACRES	0.23
2648	LUMBERMAN DRIVE	J	PA	SACKVILLE	HILLWOOD DR. TO CANTING DRIVE	HILLWOOD	0.60
1995	LUNSDEN CRESCENT	J	PA	SACKVILLE	LYDGATE DRIVE TO LYNNVILLE DRIVE	HOUSING COMMISSION	0.58
1994	LYDGATE DRIVE	J	PA	SACKVILLE	METROPOLITAN WESTERLY TO LUNSDEN	HOUSING COMMISSION	0.18
2325	LYLEWOOD DRIVE	J	GR	UPPER SACKVILLE	END OF PAVEMENT TO LAKECREST DRIVE	LAKECREST ACRES	0.23
2325	LYLEWOOD DRIVE	J	PA	UPPER SACKVILLE	ASHLEY DRIVE TO END OF PAVEMENT	LAKECREST ACRES	0.78
1996	LYNNVILLE DRIVE	J	PA	SACKVILLE	LYDGATE DRIVE TO LENNOX DRIVE.	HOUSING COMMISSION	0.29
1804	MACINTOSH ROAD	J	GR	UPPER SACKVILLE	END OF PAVEMENT TO END OF TURNING CIRCLE, LOT #6	ORCHARD PARK	0.27
1804	MACINTOSH ROAD	J	PA	UPPER SACKVILLE	NORTHWESTERLY FROM LOT #F-20 TO END OF PAVEMENT, LOT #A26	ORCHARD PARK	0.40
2393	MACKAY LANE	J	GR	EASTERN PASSAGE	EASTERN PASSAGE ROAD NORTHERLY.		0.35
1845	MACPHEE CRESCENT	J	PA	BEAVERBANK	LOOPING FROM ELAINE DRIVE TO ELAINE DRIVE ON WEST SIDE.	FOREST GLEN	0.74
1475	MADLINE AVENUE	J	PA	SACKVILLE	OLD SACKVILLE ROAD NORTHEAST TO END AT CIRCLE.	LEASIDE	0.26
1480	MADOS DRIVE	J	PA	WELLINGTON	THOMPSON DRIVE SOUTH TO END OF CIRCLE.	O'SULLIVAN	0.19
1791	MAJESTIC AVENUE	J	PA	BEAVERBANK	BEAVERBANK ROAD EASTERLY TO EAST LINE LOT E-35.	D.L.R. INVESTMENTS	0.71
2505	MALIK COURT	J	PA	SACKVILLE	COBEQUID ROAD TO END OF CUL-DE-SAC	TAYLOR & BRETT	0.15
1491	MANDAVILLE DRIVE	J	PA	UPPER SACKVILLE	SOUTHERLY FROM MAXWELL AVENUE.	HARDWOOD ACRES	0.50
1292	MAPLE DRIVE	J	PA	TIMBERLEA	PARKDALE AVE TO HILLCREST.	MACMILLAN	0.40
1281	MAPLEGROVE AVENUE	J	PA	SACKVILLE	RIVERSIDE DRIVE SOUTHEAST TO LENNOX DRIVE.	HOUSING COMMISSION	0.21
2561	MAPLEGROVE DRIVE	J	PA	SACKVILLE	COBEQUID ROAD TO SANDRIK AVENUE	CHARLMAY	0.16
1936	MAPLEGROVE DRIVE	J	PA	TIMBERLEA	LAKEVIEW DRIVE TO ELMGROVE AVENUE.	PARKDALE	0.19
2682	MAPLEWOOD COURT	J	GR	BEAVERBANK	RIVENDALE DRIVE TO END OF TURNING CIRCLE, LOT #14	RIVENDALE	0.33
2601	MAPLEWOOD DRIVE	J	PA	COLE HARBOUR	ASTRAL DR. NORTH, EAST & SOUTH TO STRATFORD DR.	SANDLEWOOD VILLAGE	0.58
1720	MAPLEWOOD DRIVE	J	PA	TIMBERLEA	RED MAPLE DRIVE TO NORWAY MAPLE DRIVE	MAPLEWOOD	0.48
2443	MARGNATHA DRIVE	J	CR	FALL RIVER	KAREL'S DRIVE TO LANDS OF KINGSAC ESTATES.	ASH-LEE ESTATES	0.43
1964	MARGARET STREET	J	PA	SACKVILLE	FLORENCE ST. TO CORNWALL STREET.	GREENHILL	0.03
2122	MARIE DRIVE	J	PA	SACKVILLE	MAPLEGROVE AVENUE TO KIPLING DRIVE.	HOUSING COMMISSION	0.08
1711	MARJORIE ANNE DRIVE	J	PA	PORTO BELLO	SPIDER LAKE ROAD SOUTHEAST TO SOUTHEAST LINE OF LOT B-7.	L & P	0.14
1721	MARTYN DRIVE	J	PA	FALL RIVER	RICHARDSON DRIVE SOUTH TO 50' BEYOND LOT C-15.	FALL RIVER VILLAGE	0.47
2142	MATABOR COURT	J	PA	SACKVILLE	RANKIN DRIVE EASTERLY.	VILLAGE VILLAS	0.22
2704	MATHERS COURT	J	PA	TIMBERLEA	GOVERNOR'S LAKE DRIVE TO END OF TURNING CIRCLE	GOVERNOR'S GLEN	0.07

NOVA SCOTIA DEPARTMENT OF TRANSPORTATION & PUBLIC WORKS  
HALIFAX REGIONAL MUNICIPALITY STREET TRANSFER

AUTH#	ROAD NAME	CLASS	TYPE	AREA	ROAD DESCRIPTION	SUBDIVISION	KMS.
1483	MAXWELL AVENUE	J	PA	UPPER SACKVILLE	TRUNK #1 SOUTHWEST AND NORTHWEST.	HARDWOOD ACRES	0.21
1258	MAYFAIR AVENUE	J	PA	SACKVILLE	RAYMOND DRIVE TO RAYMOND DR.	GREENHILL	0.27
1642	MAYFLOWER AVENUE	J	PA	BEAVERBANK	BEAVERBANK ROAD SOUTHEAST BEYOND LOT #6.	POPLAR GROVE	0.98
2312	MAYHILL COURT	J	CR	LAKEVIEW	THIRD AVE. NORTHEAST TO END OF CIRCLE.	FEDERALAND	0.15
2018	MAYMOOD DRIVE	J	GR	UPPER SACKVILLE	COLGROVE AVE. SOUTHWEST TO SOUTH LINE LOT L-6.	SACKVILLE ACRES	0.27
1861	MCDONALD STREET	J	PA	HAVERLEY	FRASER DRIVE SOUTH & EAST TO CIRCLE AT CNR PROPERTY.	MCDONALD	0.26
1759	MCDUGALL AVENUE	J	PA	SACKVILLE	GLENDAL DRIVE SOUTHWEST TO PRINCE ST.	HOUSING COMMISSION	0.26
1612	MCGEE DRIVE	J	PA	SACKVILLE	GLENDAL DR. TO CHANDLER DR.	HOUSING COMMISSION	0.21
1612	MCGEE DRIVE	J	PA	SACKVILLE	DICKEY DR. TO GLENDALE	HOUSING COMMISSIONS	0.06
1972	MCHAB AVENUE	J	PA	EASTERN PASSAGE	CLARENCE STREET TO CIRCLE.	CLARENCE PARK	0.37
1380	MCPHERSON ROAD	J	PA	FALL RIVER	EASTERLY OFF FALL RIVER ROAD TO LOCKVIEW ROAD.	MCPHERSON	0.21
2455	MCEVEIGH COURT	J	GR	SACKVILLE	COBEQUID ROAD SOUTH TO END OF CUL-DE-SAC	FEDERALAND	0.22
1733	MEADOW ROAD	J	PA	BEAVERBANK	BEAVERBANK ROAD NORTHWEST TO ELAINE DRIVE.	ROY C. BARRETT	0.35
2367	MEADOWDALE CRESCENT	J	PA	TIMBERLEA	FORESTGLEN DRIVE WEST & SOUTH TO LOT #22	GLENGARRY GARDENS	0.22
2362	MEADOWLANDS PARK DRIVE	J	PA	SACKVILLE	OLD SACKVILLE ROAD TO LOT #46	MEADOWLAND	0.25
2362	MEADOWLANDS PARK DRIVE	J	PA	SACKVILLE	LOT #46 TO CHURCHILL DOWNS CIRCLE	MEADOWLAND	0.10
2063	MEGAN CRESCENT	J	GR	UPPER SACKVILLE	DYLLYS DRIVE SOUTHEAST TO SOUTH LINE LOT #18 & #19 AT JACK FENERTY PROPERTY.	LAKELEAF HEIGHTS	0.45
2469	MEGHAN COURT	J	GR	WINDSOR JUNCTION	REGWOOD DR. TO LOT #7	PINEHILL ESTATES	0.15
1154	MELHAM DRIVE	J	PA	UPPER SACKVILLE	OLD SACKVILLE ROAD TO TRUNK #1.		0.25
2769	MELROSE CRESCENT	J	PA	EASTERN PASSAGE	KOHAR COURT TO END, LOT #18	HERITAGE HILLS	0.05
1235	MEMORIAL DRIVE	J	PA	WESTPHAL	LIANN DRIVE TO END OF TURNING CIRCLE	SUNSET ACRES	0.45
1724	MEMORY LANE	J	PA	SACKVILLE	COBEQUID RD. AT LIGHTS AT END OF 107 BY-PASS RAMP TO END OF PAVEMENT & OLD PORTION BESIDE ANIMAL HOSPITAL.		1.06
1724	MEMORY LANE	J	GR	SACKVILLE	END OF PAVEMENT TO END		0.10
2440	MERGANSER AVENUE	J	GR	SHELDRAKE LAKE	LOT #53 GREBE AVE. WEST TO LOT #49 & GREBE AVE. TO PARCEL DC-1	SHELDRAKE HEIGHTS	0.36
2230	MERRIMAC DRIVE	J	PA	COLE HARBOUR	FOREST HILLS PARKWAY EASTERLY.	FOREST HILLS	0.56
1823	METZLER COURT	J	CR	FALL RIVER	FALL RIVER ROAD SOUTH TO END OF TURNING CIRCLE.	METZLER	0.11
2640	MICHAEL LANE	J	GR	FALL RIVER	KAREN AVE. EAST TO TREVOR AVE.	SCHWARTZWALD	0.18
1478	MILLER LAKE ROAD	J	PA	FALL RIVER	TRUNK #2 TO END, LOT #17.	VISCOUNT PARK	0.92
1991	MONARCH DRIVE	J	GR	BEAVERBANK	MAJESTIC AVE. WEST TO END	D.L.R. INVESTMENTS	0.05
1991	MONARCH DRIVE	J	PA	BEAVERBANK	MAJESTIC AVE. EAST TO END	D.L.R. INVESTMENTS	0.06
2501	MONTAGUE DRIVE	J	PA	WESTPHAL	MONTAGUE ROAD TO GLENELG COURT	MONTAGUE ESTATES	0.22
2501	MONTAGUE DRIVE	J	GR	WESTPHAL	AT THE FAR END OF LAKEHILL DRIVE, LOT #506 TO LOT #511	MONTAGUE ESTATES	0.20
2683	MONTAGUE MINING ROAD	J	GR	MONTAGUE MINING	MONTAGUE ROAD SOUTHWESTERLY TO END OF TURNING CIRCLE		0.58
0965	MORRIS AVENUE	J	PA	EASTERN PASSAGE	EASTERN PASSAGE ROAD EAST TO CLARENCE STREET.	CLARENCE PARK	0.13
2395	MOUNTAIN MAPLE DRIVE	J	PA	TIMBERLEA	SILVER MAPLE DRIVE TO TIGER MAPLE	MAPLEWOOD	0.25
2395	MOUNTAIN MAPLE DRIVE	J	PA	TIMBERLEA	SUGAR MAPLE DRIVE NORTHERLY TO SILVER MAPLE DRIVE.	MAPLEWOOD	0.06
1679	MOWAT CRESCENT	J	PA	SACKVILLE	LOOPING FROM CHANDLER DR. TO CHANDLER DR.	HOUSING COMMISSION	0.43
1862	MOXON COURT	J	CR	HAVERLEY	HALL'S ROAD TO END OF TURNING CIRCLE	MARSDEN MOXON	0.14
1619	MULBERRY COURT	J	PA	SACKVILLE	SYCAMORE LANE SOUTHWEST TO END OF CIRCLE.	HOUSING COMMISSION	0.08
2664	MULLEY COURT	J	PA	SACKVILLE	RAFTING DR. TO END OF CUL-DE-SAC	MILLWOOD	0.16
2550	NAVARA CRESCENT	J	PA	COLE HARBOUR	ARKLOW DRIVE TO ARKLOW DRIVE.	FOREST HILLS	0.22
1014	NEILSON DRIVE	J	GR	WESTPHAL	TRUNK #7 NORTHERLY	TURNER	0.24

NOVA SCOTIA DEPARTMENT OF TRANSPORTATION & PUBLIC WORKS  
HALIFAX REGIONAL MUNICIPALITY STREET TRANSFER

AUTH#	ROAD NAME	CLASS	TYPE	AREA	ROAD DESCRIPTION	SUBDIVISION	KMS.
2037	NEILY DRIVE	J	PA	SACKVILLE	NORDIC CRESCENT TO NORDIC CRESCENT.	HOUSING COMMISSION	0.29
1418	NELSON DRIVE	J	PA	SACKVILLE	COBEQUID ROAD NORTHERLY.	CAUDLE PARK	0.53
2215	NESTOR CRESCENT	J	PA	COLE HARBOUR	FLYING CLOUD DRIVE TO FLYING CLOUD DRIVE	FOREST HILLS	0.80
2634	NEWCOMBE DRIVE	J	PA	SACKVILLE	NICTAUX DR. TO NAPPAN DRIVE.	HOUSING COMMISSION	0.31
2689	NEWPORT DRIVE	J	GR	FALL RIVER	INGRAM DRIVE TO END OF TURNING CIRCLE, LOT #192	FALL RIVER VILLAGE	0.54
2033	NICTAUX DRIVE	J	PA	SACKVILLE	NAPPAN DRIVE TO METROPOLITAN AVE.	HOUSING COMMISSION	0.52
2280	NORDIC COURT	J	PA	SACKVILLE	NORDIC CRESENT TO END OF TURNING CIRCLE	HOUSING COMMISSION	0.06
2036	NORDIC CRESCENT	J	PA	SACKVILLE	NICTAUX DR. TO STOKIL DR.	HOUSING COMMISSION	1.00
2607	NORIA CRESCENT	J	PA	SACKVILLE	HILLWOOD LAND ASSEMBLY FROM BEAVERBANK CROSS RD. TO BEAVERBANK CROSS RD.	HILLWOOD	0.47
1486	NORTH PRESTON ROAD	J	PA	NORTH PRESTON	LAKE MAJOR ROAD SOUTHERLY TO END		1.70
2748	NORWAY MAPLE DRIVE	J	PA	TIMBERLEA	MAPLEWOOD DRIVE TO END OF LOT #325	MAPLEWOOD	0.29
2688	NOTTINGHAM LANE	J	GR	FALL RIVER	NEWPORT DRIVE TO END OF TURNING CIRCLE	FALL RIVER VILLAGE	0.28
1327	NOVA TERRACE	J	PA	COLE HARBOUR	CALDWELL ROAD TO GRENADIER DRIVE	CHARLES GILLIS	0.76
1236	O'DELL DRIVE	J	PA	WESTPHAL	MEMORIAL DRIVE EAST & SOUTH TO LUANN.	SUNSET ACRES	0.42
2282	OAK RIDGE LANE	J	GR	WINDSOR	OLD COBEQUID ROAD SOUTH TO PINE GROVE LANE. JUNCTION	OAK RIDGE	0.19
1184	OAKDALE DRIVE	J	PA	SACKVILLE	TRUNK #1 EAST TO KAYE STREET.	BRUSHETT	0.18
0976	OAKES ROAD	J	PA	HAVERLEY	EASTERLY FROM PALMER ROAD.	SUNRISE	0.23
0976	OAKES ROAD	J	GR	HAVERLEY	END OF PAVEMENT TO END OF CIRCLE.	LEE McDONALD	0.05
1479	OAKES ROAD	J	PA	FALL RIVER	MILLER LAKE ROAD NORTH TO LAND OF CREIGHTON MILLER.	VISCOUNT PARK	0.71
2656	OAKHILL DRIVE	J	PA	SACKVILLE	ARMCREST DR. TO KAROLINE DR.	ARMCREST ESTATES	0.46
2738	OAKVALE COURT	J	PA	TIMBERLEA	BRENTWOOD AVENUE TO END OF TURNING CIRCLE	GREENWOOD HEIGHTS	0.16
1094	OCEAN VIEW DRIVE	J	PA	HERRING COVE	ROUTE #349 SOUTH OF ROUTE #253 WESTERLY	SCALLION	0.36
1289	OCEANLEA DRIVE	J	PA	EASTERN PASSAGE	COM BAY ROAD TO SOUTHEAST PASSAGE ROAD.	OCEANLEA	0.72
2260	OCEANVIEW SCHOOL ROAD	J	PA	EASTERN PASSAGE	CALDWELL RD. SOUTHWEST TO END OF CIRCLE.	ELKINS BARRACKS	0.34
0789	OLD LAWRENCE TOWN ROAD	J	PA	COLE HARBOUR	HIRANDALE CRESCENT TO END OF TURNING CIRCLE, LOT #296	FOREST HILLS	0.20
2514	OLD MILLER ROAD	J	GR	COLE HARBOUR	COLERIDGE COURT NORTH & NORTHEAST	COLERIDGE ESTATES	0.15
0567	OLD SACKVILLE ROAD EXTENSION	J	PA	UPPER SACKVILLE	SACKVILLE DRIVE AT MAROON HILL TO SACKVILLE DRIVE AT ORCHARD DR.		1.05
1508	OLIVER STREET	J	PA	LAKE SIDE	TRUNK #3 TO BALSAM STREET	MUNROE	0.21
2805	OPAL COURT	J	PA	COLE HARBOUR	PEARL DRIVE EASTERLY	ORNH PARK	0.02
2293	ORCADIAN COURT	J	PA	COLE HARBOUR	TARANAKI DRIVE NORTHWEST TO END OF CIRCLE.	FOREST HILLS	0.10
1158	ORCHARD DRIVE	J	PA	UPPER SACKVILLE	JUNCTION OF TRUNK #1 & OLD SACKVILLE ROAD WESTERLY TO MACINTOSH ROAD	ORCHARD PARK	0.86
2402	ORION DRIVE	J	GR	EASTERN PASSAGE	COM BAY ROAD IN A NORTHERLY DIRECTION TO LOT 1H-1-B	RAYKEN	0.17
2409	OSBORNE DRIVE	J	PA	EASTERN PASSAGE	ROMKEY DRIVE TO SOUTHEAST PASSAGE ROAD	MONTEBELLO ESTATES	0.42
2170	OTAGO DRIVE	J	PA	COLE HARBOUR	COLE HBR. RD. TO POPLAR DRIVE.	FOREST HILLS	0.18
1744	OVERBROOK DRIVE	J	PA	HAVERLEY	ROLLING HILLS DRIVE WESTERLY TO EAST LINE OF LOT S-35.	SILVERSIDES	0.21
2137	PACIFIC AVENUE	J	GR	COLE HARBOUR	COLE HARBOUR ROAD SOUTHEAST.	PACIFIC CEDAR HOMES	0.16
0925	PALMER ROAD	J	PA	HAVERLEY	TRUNK #2 NORTHERLY.	SUNRISE	0.27
1335	PANAVISTA DRIVE	J	PA	WESTPHAL	TRUNK #7 SOUTHERLY.	PANAVISTA	0.37
1291	PARKDALE AVENUE	J	PA	TIMBERLEA	TRUNK #3 TO HILLCREST AVE.	MACMILLAN	0.66
1865	PARKLAND AVENUE	J	PA	COLE HARBOUR	COLE HARBOUR ROAD SOUTHERLY TO END OF LOT #20	PARKLAND HEIGHTS	0.31
1314	PARKWAY DRIVE	J	PA	COLE HARBOUR	ATHOLEA DRIVE NORTHWEST.	ATHOLEA	0.42
1495	PARMAC DRIVE	J	PA	SACKVILLE	DICKEY DRIVE NORTHWESTERLY TO END OF CIRCLE.	HOUSING COMMISSION	0.13

NOVA SCOTIA DEPARTMENT OF TRANSPORTATION & PUBLIC WORKS  
HALIFAX REGIONAL MUNICIPALITY STREET TRANSFER

AUTH#	ROAD NAME	CLASS	TYPE	AREA	ROAD DESCRIPTION	SUBDIVISION	KMS.
2438	PARTRIDGE LANE	J	GR	SHELDRAKE LAKE	GREBE AVENUE NORTH TO LOT #1	SHELDRAKE HEIGHTS	0.12
2466	PATRICIA ROAD	J	GR	EASTERN PASSAGE	HARMES DRIVE. TO COM BAY ROAD.	TIDCUNSEH VILLAGE	0.15
1662	PATTERSON ROAD	J	GR	COM BAY	DYKE ROAD SOUTHERLY.		0.21
2421	PAUL DAVID DRIVE	J	GR	UPPER SACKVILLE	ANDREA LAURIE DRIVE TO END OF CUL-DE-SAC	SPRINGFIELD RESORT	0.30
2214	PAXTON DRIVE	J	PA	COLE HARBOUR	FLYING CLOUD DR. NORTHEAST TO HAVELOCK CIRCLE.	FOREST HILLS	0.40
2803	PEARL DRIVE	J	PA	COLE HARBOUR	ATHOLEA DRIVE TO OPAL COURT	OKVAH PARK	0.21
1090	PEMBROKE STREET	J	PA	HAVERLEY	SIBLEY STREET NORTHERLY & SOUTHERLY	FRAME	0.29
1858	PENNINGTON AVENUE	J	PA	BEAVERBANK	MAYFLOWER AVENUE NORTHEAST.	POPLAR GROVE	0.34
2608	PENSTOCK COURT	J	PA	SACKVILLE	NORIA CRES. TO END OF CUL-DE-SAC	MILLWOOD	0.10
1856	PENTICTON DRIVE	J	PA	LITTLE SALMON RIVER	CHRIS EVAN DRIVE TO RICHARDSON DRIVE	HIGHFIELD PARK & G. C. DEVEL.	0.13
2204	PERNIX COURT	J	PA	COLE HARBOUR	ARKLOW DRIVE NORTHWEST TO END OF CIRCLE.	FOREST HILLS	0.10
2197	PERRON DRIVE	J	PA	COLE HARBOUR	COLE HARBOUR ROAD TO ARKLOW DRIVE.	FOREST HILLS	0.08
2044	PETER BUCKLEY DRIVE	J	PA	SACKVILLE	OLD SACKVILLE ROAD SOUTHWEST TO END OF CIRCLE.	GORDON PARK	0.27
2414	PHILIP DRIVE	J	GR	FALL RIVER	HOME AVENUE SOUTHERLY TO END OF TURNING CIRCLE	BEECH HILL ESTATES	0.68
2414	PHILIP DRIVE	J	PA	FALL RIVER	HOME AVE. NORTHERLY TO LOT #101	BEECH HILL ESTATES	0.58
1999	PHIDENIX CRESCENT	J	PA	SACKVILLE	LOOPING FROM POLARA DRIVE TO POLARA DRIVE.	HOUSING COMMISSION	0.63
2283	PINE GROVE LANE	J	GR	WINDSOR JUNCTION	OAK RIDGE LANE WEST 0.14 KM. & OAK RIDGE LANE EAST 0.19 KM.	OAK RIDGE	0.33
1773	PINE HAVEN DRIVE	J	PA	BEAVERBANK	BEAVERBANK ROAD NORTH & WEST TO WEST LINE LOT #51.	LAKELAND ACRES	0.65
1790	PINE-N-OAK DRIVE	J	PA	WELLINGTON	JACKSON DRIVE NORTHEAST TO CIRCLE & JACKSON DRIVE SOUTH.	KENDALMARK ESTATES	0.69
2639	PINEMOOD CRESENT	J	PA	COLE HARBOUR	MAPLEWOOD DR. TO STRATFORD DR.	SANDLEWOOD VILLAGE	0.26
1998	POLARA COURT	J	PA	SACKVILLE	POLARA DRIVE TO POLARA DRIVE.	HOUSING COMMISSION	0.07
1998	POLARA DRIVE	J	PA	SACKVILLE	METROPOLITAN AVENUE TO CAVALIER DRIVE	HOUSING COMMISSION	0.70
1676	POPE CRESCENT	J	PA	SACKVILLE	LOOPING FROM NELSON DRIVE TO NELSON DRIVE.	HOUSING COMMISSION	0.37
1767	POPLAR DRIVE	J	PA	COLE HARBOUR	OTAGO DRIVE & FORMING CLOSED LOOP.	FOREST HILLS	2.12
2724	POWER TERRACE	J	PA	TIMBERLEA	GOVERNOR'S LAKE DRIVE TO END OF TURNING AREA, LOT #131	GOVERNOR'S GLEN	0.10
1259	PRESCOTT STREET	J	PA	WESTPHAL	MACLAUGHLIN ROAD WESTERLY & SOUTHERLY.	BAKER	0.26
1204	PRIMROSE AVENUE	J	PA	HERRING COVE	ROUTE #349 NORTHEAST TO LOCKWOOD	M. LOCKWOOD	0.29
1277	PRINCE STREET	J	PA	SACKVILLE	PINEHILL DRIVE TO BELLESHIRE DRIVE	HOUSING COMMISSION	0.57
1277	PRINCE STREET	J	PA	SACKVILLE	SKYRIDGE AVENUE TO PINEHILL DRIVE	HOUSING COMMISSION	0.56
2187	QUAKER CRESCENT	J	PA	SACKVILLE	FIRST LAKE DRIVE LOOPING BACK ON ITSELF.	HOUSING COMMISSION	0.82
2188	QUEEN'S COURT	J	PA	SACKVILLE	QUAKER CRESCENT EAST AND NORTH TO END OF CIRCLE.	HOUSING COMMISSION	0.16
2185	QUINN DRIVE	J	PA	SACKVILLE	POLARA DRIVE TO QUAKER CRESCENT.	HOUSING COMMISSION	0.06
2662	RAFTING DRIVE	J	PA	SACKVILLE	MILLWOOD DR. TO LOT #498	MILLWOOD	0.19
2795	RAHAR DRIVE	J	PA	HAMMONDS PLAINS	KINGSMOOD DRIVE TO LAKEFRONT DRIVE	KINGSMOOD ON THE LAKE	0.40
2221	RANKIN DRIVE	J	PA	SACKVILLE	GLENDALE DRIVE TO FORM A LOOP BACK ON ITSELF.	HOUSING COMMISSION	1.16
1670	RATTLING AVENUE	J	PA	WESTPHAL	GANDER AVE. SOUTHERLY TO BADGER.	HUNBER PARK	0.16
1477	REALTY AVENUE	J	PA	SACKVILLE	MADELINE AVENUE TO RIDGE AVENUE.	LEASIDE	0.24
2333	RED MAPLE DRIVE	J	PA	TIMBERLEA	MAPLEWOOD DRIVE NORTH	MAPLEWOOD	0.18
1402	REDBUD DRIVE	J	PA	HAVERLEY	WESTERLY FROM PALMER ROAD.	SUNRISE	0.03
2053	REDOUBT WAY	J	PA	EASTERN PASSAGE	OCEAN LEA DRIVE EASTERLY TO SCHOOL GATE	REDOUBT RIDGE	0.04
2053	REDOUBT WAY	J	PA	EASTERN PASSAGE	OCEAN LEA DRIVE WEST & SOUTH TO SOUTHEAST PASSAGE ROAD	REDOUBT RIDGE	0.64
2344	REGENCY COURT	J	PA	FALL RIVER	LEXINGTON AVENUE SOUTHERLY.	FALL RIVER VILLAGE	0.16
2468	REGWOOD DRIVE	J	GR	WINDSOR JUNCTION	COBEBUID RD. TO COBEBUID RD.	PINEHILL ESTATES	0.55

NOVA SCOTIA DEPARTMENT OF TRANSPORTATION & PUBLIC WORKS  
HALIFAX REGIONAL MUNICIPALITY STREET TRANSFER

AUTH#	ROAD NAME	CLASS	TYPE	AREA	ROAD DESCRIPTION	SUBDIVISION	KMS.
1779	REINDEER AVENUE	J	GR	UPPER SACKVILLE	CARIBOU ROAD SOUTHEAST TO EAST LINE LOT #1A-36.	L. L. MAXWELL	0.13
1279	RICHARD STREET	J	PA	TIMBERLEA	FOREST GLEN DRIVE WESTERLY TO CHARLES STREET.	GLENGARRY GARDENS	0.33
1853	RICHARDSON DRIVE	J	PA	LITTLE SALMON RIVER	CHATER DRIVE TO CHRIS EVAN DRIVE	HIGHLANDS WOODS	0.81
1713	RICHARDSON DRIVE	J	PA	FALL RIVER	FALL RIVER ROAD SOUTH TO END OF CIRCLE.	FALL RIVER VILLAGE	1.05
1476	RIDGE AVENUE	J	PA	SACKVILLE	NORTHWEST AND SOUTHWEST FROM MADELINE AVE. TO OLD SACKVILLE RD.	LEASIDE	0.32
1959	RIDGE AVENUE	J	PA	WAVERLEY	SCHOOL ST. SOUTHERLY & WESTERLY TO END OF CIRCLE.	MARKLAND DEVELOPMENTS	0.89
1493	RIDGEVIEW DRIVE	J	PA	SACKVILLE	EXT. IN LOOP FROM BELLESHIRE TO BELLESHIRE & BEYOND, END IN A TURNING CIRCLE.	HOUSING COMMISSION	0.48
1714	RITCEY CRESCENT	J	GR	COLE HARBOUR	COLE HARBOUR ROAD NORTH.	MURRAY RITCEY	1.25
2681	RIVENDALE DRIVE	J	GR	BEAVERBANK	BEAVERBANK/WINDSOR JCT. CROSS ROAD TO END OF TURNING CIRCLE	RIVENDALE	0.31
1707	RIVERVIEW DRIVE	J	PA	TIMBERLEA	TRUNK #3 WEST TO WEST LINE LOT #31.	ROYAL OAKS	0.19
1530	RIVERMOOD DRIVE	J	PA	TIMBERLEA	EISENER STREET NORTH & EAST TO NORTH LINE LOT #147.	GREENWOOD HEIGHTS	0.55
2403	RIVULET DRIVE	J	GR	EASTERN PASSAGE	ORION DRIVE IN AN EASTERLY DIRECTION TO LOT #RM-3-B	RAYKEN	0.04
2046	ROAD RESERVE	J	GR	SACKVILLE	PETER BUCKLEY DRIVE NORTHWEST.	GORDON PARK	0.03
1860	ROAD RESERVE	J	GR	BEAVERBANK	GALLOWAY DRIVE NORTHEAST.	CEDARBRAE PARK	0.03
2375	ROBERT COURT	J	GR	FALL RIVER	ARTHUR JOSEPH DRIVE TO END OF CIRCLE.	TAMARAC HILLS	0.16
2488	ROBERT LANE	J	GR	WESTPINAL	GIBERSON DR. TO MIDDLE OF LOT #10	DARTMOUTH SALVAGE	0.21
1698	ROBERT STREET	J	PA	FALL RIVER	HONE AVENUE TO KAREN AVENUE.	SCHWARTZHALD	0.50
2345	ROBINSON DRIVE	J	GR	FALL RIVER	LEXINGTON AVENUE SOUTHERLY & LOOPING BACK ON ITSELF	FALL RIVER VILLAGE	0.92
2222	ROGERS DRIVE	J	PA	SACKVILLE	RANKIN DRIVE TO SMOKEY DRIVE.	HOUSING COMMISSION	0.34
1283	ROLAND AVENUE	J	PA	TIMBERLEA	TRUNK #3 WESTERLY & NORTHERLY.	GLENGARRY GARDENS	0.18
1095	ROLAND ROAD	J	CR	FALL RIVER	FALL RIVER ROAD WESTERLY.	ROLAND CLUMORE	0.16
1717	ROLLING HILLS DRIVE	J	PA	WAVERLEY	SILVERSIDE DRIVE SOUTH & WEST TO ROUTE #318.	SILVERSIDES	1.70
2080	ROMKEY DRIVE	J	PA	EASTERN PASSAGE	SOUTHEAST PASSAGE ROAD NORTHERLY TO OSBORNE DRIVE.	MONTEBELLO ESTATES	0.50
2416	ROODE COURT	J	GR	COLE HARBOUR	RITCEY CRESCENT END OF TURNING CIRCLE	ROODE	0.25
2094	ROSEBANK DRIVE	J	PA	SACKVILLE	OLD BEAVERBANK ROAD EAST & NORTH TO END OF CIRCLE.	R. HEFLER	0.18
2633	ROSEWAY COURT	J	PA	COLE HARBOUR	JOHN STEWART DRIVE TO CUL-DE-SAC	FOREST HILLS	0.09
1408	ROSEWOOD AVENUE	J	PA	TIMBERLEA	EISENER STREET TO BRENTWOOD AVENUE.	GREENWOOD HEIGHTS	0.47
2331	ROSEWOOD LANE	J	PA	EASTERN PASSAGE	BRIARWOOD DRIVE TO BRIARWOOD DRIVE.	BRIARWOOD	0.66
0580	ROSSLEY ROAD	J	GR	BEAVERBANK	END OF PAVEMENT TO END.		0.33
0580	ROSSLEY ROAD	J	PA	BEAVERBANK	BEAVERBANK ROAD TO END OF PAVEMENT		0.80
2605	ROTHSAY COURT	J	PA	SACKVILLE	ROGERS DR. TO END OF TURNING CIRCLE	HOUSING COMMISSION	0.21
2399	ROTHMELL STREET	J	GR	UPPER SACKVILLE	PATTON ROAD TO COLGROVE AVENUE.	SACKVILLE ACRES	0.67
2794	ROUPEN COURT	J	PA	HAMMONDS PLAINS	KINGSWOOD DRIVE TO END OF TURNING CIRCLE, LOT #294	KINGSWOOD ON THE LAKE	0.28
2755	ROWAN COURT	J	PA	COLE HARBOUR	BROOKFIELD AVENUE TO END OF TURNING CIRCLE	WILLOWDALE ESTATING	0.11
2706	ROYAL OAKS COURT	J	PA	HAMMONDS PLAINS	KINGSWOOD DRIVE TO END OF TURNING CIRCLE	KINGSWOOD ON THE LAKE	0.17
2497	RYAN'S RIDGE COURT	J	PA	SACKVILLE	SANDRICK AVENUE TO END OF CUL-DE-SAC	RYAN'S RIDGE	0.27
5016	RYEDALE COURT	J	GR	LITTLE SALMON RIVER	CHRIS EVAN DRIVE TO END OF CUL-DE-SAC	JANET FINAL	0.14
2407	SAMI DRIVE	J	PA	SACKVILLE	ARMOYAN DR. TO ARMOYAN DR.	RIVERSIDE ESTATES	0.48
2191	SAMPSON DRIVE	J	PA	SACKVILLE	LOOPING FROM STOKIL DRIVE TO STOKIL DRIVE.	HOUSING COMMISSION	0.87



NOVA SCOTIA DEPARTMENT OF TRANSPORTATION & PUBLIC WORKS  
HALIFAX REGIONAL MUNICIPALITY STREET TRANSFER

AUTH#	ROAD NAME	CLASS	TYPE	AREA	ROAD DESCRIPTION	SUBDIVISION	KMS.
2339	SANDLEWOOD TERRACE	J	PA	EASTERN PASSAGE	ROSEWOOD LANE TO ROSEWOOD LANE.	BRIARWOOD	0.39
2560	SANDRICK AVENUE	J	PA	SACKVILLE	MAPLEGROVE DRIVE TO RYAN'S RIDGE COURT.	CHARLMAJ	0.50
2065	SANDSTONE AVENUE	J	PA	FALL RIVER	HIGH ROAD NORTH TO LIMESTONE AVENUE.	ST. ANDREW'S VILLAGE	0.57
2804	SAPPHIRE CRESCENT	J	PA	COLE HARBOUR	PEARL DRIVE EASTERLY	OKNAH PARK	0.02
2193	SAPPHIRE CRESCENT	J	PA	SACKVILLE	LOOPING FROM SAMPSON DRIVE TO SAMPSON DRIVE.	HOUSING COMMISSION	0.39
2611	SARAH DRIVE	J	PA	HERRING COVE	HERRING COVE ROAD TO LOT #5	LONG POND	0.10
2195	SARATOGA DRIVE	J	PA	SACKVILLE	STOKIL DRIVE NORTHERLY TO SAMPSON DRIVE	HOUSING COMMISSION	0.39
2192	SATURN DRIVE	J	PA	SACKVILLE	STOKIL DRIVE TO SAMPSON DRIVE.	HOUSING COMMISSION	0.21
2158	SAVONA COURT	J	PA	COLE HARBOUR	CIRCASSION DRIVE NORTHWEST TO END OF CIRCLE.	FOREST HILLS	0.18
2610	SAWYER CRESCENT	J	PA	SACKVILLE	BEAVERBANK CROSS ROAD TO BEAVERBANK CROSS ROAD	MILLWOOD	0.30
1604	SCHOOL STREET	J	PA	WAVERLEY	TRUNK #2 SOUTHERLY & EASTERLY TO RIDGE AVENUE.	MARKLAND DEVELOPMENTS	0.13
1098	SCHULTZ AVENUE	J	PA	SACKVILLE	RIVERSIDE DRIVE SOUTHERLY.	SCHULTZ	0.16
1294	SCOTT DRIVE	J	PA	EASTERN PASSAGE	HORNE'S ROAD WEST TO JANICE ANN DRIVE.	HORNE	0.11
1881	SCOTT EDWARD DRIVE	J	PA	SACKVILLE	WALKER SERVICE ROAD SOUTHWEST TO BRIAN DRIVE.	BLACKIE & KELLY	0.26
2286	SEABREEZE DRIVE	J	PA	EASTERN PASSAGE	CALDWELL ROAD NORTHEAST.	SEABREEZE	0.12
2719	SEANLEIGH COURT	J	GR	WINDSOR	COBEQUID ROAD TO END OF TURNING CIRCLE	SEANLEIGH	0.12
1390	SEAWOOD AVENUE	J	PA	SACKVILLE	LEASIDE DRIVE EAST TO END AT CIRCLE & LEASIDE WEST TO SACKVILLE CROSS RD.	LEASIDE	0.55
0958	SECOND AVENUE (ADOLPHEN ST.)	J	PA	SACKVILLE	OLD SACKVILLE ROAD EASTERLY.	JUBILEE LANE	0.47
2175	SECOND STREET	J	CR	LAKEVIEW	THIRD AVENUE TO END OF CUL-DE-SAC	FEDERALAND	0.25
2061	SEDGEMOOR COURT	J	PA	COLE HARBOUR	CARISBROOK LANE NORTH TO END CIRCLE.	CARLISLE PLACE	0.06
1385	SELIG STREET	J	PA	COLE HARBOUR	NOVA TERRACE TO ASTRAL DRIVE.	CHARLES GILLIS	0.13
2733	SEROCO CRESCENT	J	PA	COLE HARBOUR	ALBURN DRIVE TO ALBURN DRIVE	FOREST HILLS	0.39
1387	SERPENTINE AVENUE	J	PA	WESTPHAL	MONTAGUE ROAD TO END OF LOT #C-167	HUMBER PARK	0.23
2171	SHALIMAR CRESCENT	J	PA	COLE HARBOUR	POPLAR DRIVE TO POPLAR DRIVE	FOREST HILLS	0.32
2757	SHAMROCK COURT	J	PA	EASTERN PASSAGE	THORNERSET COURT TO END OF TURNING CIRCLE, LOT #30	HERITAGE HILLS	0.08
1854	SHANNON DRIVE	J	PA	LITTLE SALMON RIVER	LITTLE SALMON RIVER DRIVE TO RICHARDSON DRIVE	HIGHFIELD PARK & G. C. DEVEL.	0.21
2219	SHANNON DRIVE	J	GR	FALL RIVER	JAMIESON DRIVE SOUTHERLY.	FALL RIVER ESTATES	0.02
2268	SHARON'S PLACE	J	GR	WESTPHAL	BROOM RD. WESTERLY TO END CIRCLE.	DARTMOUTH SALVAGE	0.09
1674	SHEA STREET	J	PA	SACKVILLE	CHANDLER DRIVE TO MCGEE DRIVE.	HOUSING COMMISSION	0.37
2692	SHEFFIELD COURT	J	GR	FALL RIVER	DEVONPORT AVENUE TO END OF TURNING CIRCLE, LOT #130	FALL RIVER VILLAGE	0.26
1818	SHERRI LANE	J	GR	BEAVERBANK	DEBBIE DRIVE NORTHWEST TO END OF CIRCLE.	C & D LIVELY	0.35
1818	SHERRI LANE	J	PA	BEAVERBANK	PINE HAVEN DRIVE NORTH TO DEBBIE DRIVE.	C & D LIVELY	0.31
2506	SHERWOOD STREET	J	PA	COLE HARBOUR	ASTRAL DRIVE TO CALDWELL ROAD	CARLISLE PLACE	0.78
2343	SHIRLEY COURT	J	GR	WINDSOR	ASHLEA DRIVE NORTHWESTERLY TO END OF CIRCLE.	CAPILAND ESTATES	0.21
2659	SHOREVIEW DRIVE	J	PA	EASTERN PASSAGE	SOUTHEAST PASSAGE ROAD NORTHERLY TO LOT #30	SHORE DRIVE ESTATES	0.17
2007	SHERBURY ROAD	J	PA	COLE HARBOUR	ASTRAL DRIVE TO SHERWOOD STREET	CARLISLE PLACE	0.79
1089	SIBLEY STREET	J	PA	WAVERLEY	ROUTE #318 TO PEMBROKE ST.	FRAME	0.08
2433	SIDHU DRIVE	J	GR	BEAVERBANK	BEAVERBANK ROAD TO LOT #23	GOLDEN BIRCH	0.82
2049	SIDNEY CRESCENT	J	PA	EASTERN PASSAGE	LOOP FROM HIMMELMAN DRIVE TO HIMMELMAN DRIVE.	ISLANDVIEW	0.24
2545	SILISTRIA DRIVE	J	PA	COLE HARBOUR	MERRIMAC DRIVE TO BEAUFORT DRIVE.	FOREST HILLS	0.40
2545	SILISTRIA DRIVE	J	PA	COLE HARBOUR	BEAUFORT DR. N.E. LOOPING BACK ON ITSELF	FOREST HILLS	0.41
2289	SILVER COURT	J	GR	COW BAY	SPRUCE DRIVE TO END OF CUL-DE-SAC	OCEAN VIEW ESTATES	0.24
2394	SILVER MAPLE DRIVE	J	PA	TIMBERLEA	RED MAPLE DR. NORTH TO NORWAY MAPLE DRIVE.	MAPLEWOOD	0.47
1667	SILVERSIDE DRIVE	J	PA	WAVERLEY	ROUTE #318 NORTHEAST & NORTHWEST TO FRAME SUBD., AT NORTH BOUNDARY OF LOT #5-13.	SILVERSIDES	0.50

NOVA SCOTIA DEPARTMENT OF TRANSPORTATION & PUBLIC WORKS  
HALIFAX REGIONAL MUNICIPALITY STREET TRANSFER

ADDR# ROAD NAME	CLASS	TYPE	AREA	ROAD DESCRIPTION	SUBDIVISION	KMS.
2699 SIME COURT	J	PA	HAMMONDS PLAINS	BRENDA DRIVE SOUTHERLY TO END OF TURNING CIRCLE (LOT #186)	KINGSWOOD ON THE LAKE	0.32
0773 SIMMONS STREET	J	PA	NORTH PRINSTON	LAKE MAJOR ROAD DAT DOWNEY ROAD TO END		1.30
1712 SINCLAIR AVENUE	J	PA	BEAVERBANK	EASTERLY FROM ROSSLEY ROAD.	JANET LIVELY	0.14
2173 SIRIUS CRESCENT	J	PA	COLE HARBOUR	EXTENSION ON A LOOP FROM POPLAR DRIVE TO POPLAR DRIVE	FOREST HILLS	0.76
1269 SKYRIDGE AVENUE	J	PA	SACKVILLE	TRUNK #1 NORTH & WEST TO PINEHILL.	HOUSING COMMISSION	1.32
1810 SMALLWOOD AVENUE	J	PA	WESTPHAL	SERPENTINE AVENUE TO GANDER AVENUE.	HUMBER PARK	0.24
1200 SMITH AVENUE	J	PA	COLE HARBOUR	COLE HARBOUR ROAD NORTHERLY.	DICKSON	0.40
1200 SMITH AVENUE	J	GR	COLE HARBOUR	END OF PAVED PORTION NORTH TO NORTH LINE LOT #17.	DICKSON	0.08
2218 SHOKEY COURT	J	PA	SACKVILLE	SHOKEY DRIVE TO WEST END OF CIRCLE.	HOUSING COMMISSION	0.13
2217 SHOKEY DRIVE	J	PA	SACKVILLE	GLENDALE DRIVE NORTHEAST TO STOKIL DRIVE.	HOUSING COMMISSION	1.16
2064 SNOW DRIVE	J	DC	FALL RIVER	FALL RIVER ROAD NORTHWESTERLY.	ROBERT SNOW	0.64
2697 SOPHIA CRESENT	J	PA	COLE HARBOUR	JOHN STEWART TO JOHN STEWART	FOREST HILLS	0.25
2772 SOVEREIGN CRESCENT	J	PA	COLE HARBOUR	HIRANDALE CRESCENT TO HIRANDALE CRESCENT	FOREST HILLS	0.34
2108 SPENCE DRIVE	J	PA	COLE HARBOUR	ASTRAL DRIVE SOUTHEAST.	WILLOWDALE ESTATES	0.51
0786 SPIDER LAKE ROAD	J	PA	PORTO BELLO	SPIDER LAKE OVERPASS AT DARTMOUTH CITY LINE NORTH TO END OF PAVEMENT.	PORTO BELLO	0.39
2196 SPINNER CRESCENT	J	PA	SACKVILLE	STOKIL DRIVE NORTHERLY TO SARATOGA DRIVE	HOUSING COMMISSION	0.35
2646 SPRINGFIELD LAKE ROAD	J	PA	UPPER SACKVILLE	FENERTY RD. NORTHERLY TO TURNING CIRCLE	FENERTY/GARCEAU	0.56
1272 SPRUCE AVENUE	J	PA	SACKVILLE	RIVERSIDE DRIVE SOUTHEASTERLY.	SCHULTZ	0.14
2288 SPRUCE DRIVE	J	GR	CON BAY	DYKE ROAD SOUTHEASTERLY & NORTHEASTERLY.	OCEAN VIEW ESTATES	0.54
1771 SPRUCE GROVE COURT	J	PA	BEAVERBANK	TRINITY LAKE EASTERLY TO END OF CIRCLE.		0.11
2546 SPRUCEVALE DRIVE	J	PA	TIMBERLEA	FRASER ROAD TO FIR TREE LANE	TIMBERLEA HILLS	0.29
1750 SPRUCEWOOD AVENUE	J	PA	TIMBERLEA	RIVERWOOD DRIVE WESTERLY & EASTERLY TO LOT #286	GREENWOOD HEIGHTS	0.33
2614 SQUIRES LANE	J	PA	EASTERN PASSAGE	DEYOUNG DR. TO TURNING CIRCLE LOT #20	CHESTNUT REALTY	0.09
2802 ST. GEORGE BOULEVARD	J	PA	HAMMONDS PLAINS	ROUTE #213 TO LOT #507	KINGSWOOD WEST	0.43
8222 ST. GEORGE BOULEVARD	J	PA	HAMMONDS PLAINS	LOT #507 TO TEMPORARY TURNING AREA, LOT #535	KINGSWOOD WEST	1.77
1359 ST. PAUL'S AVENUE	J	PA	HERRING COVE	ROUTE #253 SOUTHERLY & WESTERLY TO ROUTE #349	ST. PAUL'S	0.61
1777 STAYNER DRIVE	J	PA	WAVERLEY	OVERBROOK DRIVE SOUTH TO STONEYRIDGE LANE.	SILVERSIDES	0.42
1761 STEEVES COURT	J	PA	SACKVILLE	COCKBURN DR. TO END OF TURNING CIRCLE.	HOUSING COMMISSION	0.13
2674 STONE MOUNT DRIVE	J	GR	SACKVILLE	COBEQUID RD. TO END OF TEMPORARY TURNING CIRCLE, LOT #44	STONE MOUNT	1.11
2717 STONEHAVEN CRESCENT	J	PA	COLE HARBOUR	STRATFORD DRIVE TO STRATFORD DRIVE	BISSET LAKE FARM	0.38
1776 STONEYRIDGE LANE	J	PA	WAVERLEY	ROLLING HILLS DRIVE EAST TO END OF CIRCLE.	SILVERSIDES	0.26
2330 STRATFORD DRIVE	J	PA	COLE HARBOUR	ASTRAL DR. TO WESTERLY END OF STONEHAVEN CRESCENT	SANDLEWOOD VILLAGE	0.69
1684 STRATHORE AVENUE	J	PA	UPPER SACKVILLE	LOOPING FROM HAMILTON DRIVE TO HAMILTON DRIVE.	L. M. LIVELY	0.31
2179 STREET RESERVE	J	GR	COLE HARBOUR	BROOKFIELD AVENUE SOUTH/EAST TO INDIAN RESERVE.	WILLOWDALE ESTATES	0.03
2226 SUCKERBROOK ROAD	J	GR	SACKVILLE	COBEQUID ROAD NORTHWESTERLY TO END OF CIRCLE OF 40' RADIUS.	VICTOR STEVENS	0.15
2334 SUGAR MAPLE DRIVE	J	PA	TIMBERLEA	NORWAY MAPLE DRIVE TO RED MAPLE DRIVE	MAPLEWOOD	0.47
1497 SUNNIVILLE DRIVE	J	PA	SACKVILLE	ZINCK AVENUE NORTHERLY & NORTHWESTERLY TO END OF CIRCLE	HOUSING COMMISSION	0.18
2423 SUNNYVALE COURT	J	PA	SACKVILLE	SUNNYVALE CRESCENT TO TURNING CIRCLE	THREE STAR DEV.	0.29
2351 SUNNYVALE CRESCENT	J	PA	SACKVILLE	BEAVERBANK ROAD WESTERLY & SOUTHWESTERLY.	THREE STAR DEV.	1.07
2783 SUTHERLAND DRIVE	J	GR	FALL RIVER	LIMESTONE AVENUE TO CLARENCE COURT	LAKE FLETCHER ESTATES	0.73
1620 SYCAMORE COURT	J	PA	SACKVILLE	SYCAMORE LANE TO TURNING CIRCLE.	HOUSING COMMISSION	0.10
1618 SYCAMORE LANE	J	PA	SACKVILLE	RIVERSIDE DR. TO RAYMOND DRIVE	HOUSING COMMISSION	0.46
1678 TACHE STREET	J	PA	SACKVILLE	CHANDLER DRIVE TO HAVILAND STREET.	HOUSING COMMISSION	0.19

NOVA SCOTIA DEPARTMENT OF TRANSPORTATION & PUBLIC WORKS  
HALIFAX REGIONAL MUNICIPALITY STREET TRANSFER

AUTH#	ROAD NAME	CLASS	TYPE	AREA	ROAD DESCRIPTION	SUBDIVISION	KMS.
2696	TALEEN DRIVE	J	PA	SACKVILLE	ARMCREST DRIVE TO HADDAD DRIVE	ARMCREST ESTATES	0.33
1973	TALLAHASSEE AVENUE	J	GR	EASTERN PASSAGE	CLARENCE STREET EAST.	CLARENCE PARK	0.26
2630	TAMARA DRIVE	J	PA	COLE HARBOUR	RUNNING EAST AND WEST OFF GAMMON CRESCENT	FOREST HILLS	0.13
1993	TAMARACK CIRCLE	J	PA	SACKVILLE	ASPEN CRESCENT EASTERLY & LOOPING BACK ON ITSELF	HOUSING COMMISSION	0.45
2354	TAMARACK DRIVE	J	GR	FALL RIVER	ARTHUR JOSEPH DRIVE NORTH .13KM & SOUTH .30 KM TO TURNING CIRCLE LOT #4	TAMARAC HILLS	0.43
2213	TAMERLANE COURT	J	PA	COLE HARBOUR	FLYING CLOUD DRIVE NORTH/WEST TO END OF CIRCLE.	FOREST HILLS	0.26
2292	TARANAKI DRIVE	J	PA	COLE HARBOUR	FOREST HILLS PARKWAY TO FOREST HILLS PARKWAY.	FOREST HILLS	1.37
2807	TAYLOR DRIVE	J	GR	WINDSOR	GOLF CLUB ROAD TO LOT #207 JUNCTION	CAPILANO COUNTRY ESTATES	0.59
1669	TERRA NOVA AVENUE	J	PA	WESTPHAL	GANDER AVENUE SOUTHERLY TO BADGER.	HUNBER PARK	0.21
2412	TERRY ROAD	J	GR	WINDSOR	BEAVERBANK / WINDSOR JCT. CROSS ROAD TO LAURIE DRIVE	CAPILANO ESTATES	0.55
2174	THIRD AVENUE	J	CR	LAKEVIEW	LAKEVIEW ROAD TO SECOND STREET	FEDERALAND	0.16
2174	THIRD AVENUE	J	DC	LAKEVIEW	FROM SECOND STREET LOOPING AROUND TO MEET ITSELF	FEDERALAND	1.54
2599	THISTLEDOWN LANE	J	GR	UPPER SACKVILLE	AT THE END OF FOXGLOVE STREET	B & J HOLDINGS LTD.	0.04
1967	THOMPSON DRIVE	J	PA	WELLINGTON	TRUNK #2 SOUTH TO MADOS DRIVE.	STEEVES	0.19
2756	THORNCREST COURT	J	PA	EASTERN PASSAGE	CALDWELL ROAD TO END OF TURNING CIRCLE, LOT #47	HERITAGE HILLS	0.40
2396	TIGER MAPLE DRIVE	J	PA	TIMBERLEA	SUGAR MAPLE DRIVE NORTHERLY TO LOT #260	MAPLEWOOD	0.13
1754	TILLEY COURT	J	PA	SACKVILLE	PRINCE STREET SOUTH TO END AT CIRCLE.	HOUSING COMMISSION	0.14
1758	TILLOCK COURT	J	PA	SACKVILLE	TILLOCK DRIVE EASTERLY TO END AT CIRCLE.	HOUSING COMMISSION	0.10
1757	TILLOCK DRIVE	J	PA	SACKVILLE	MCDUGALL AVENUE SOUTH AND WEST TO PRINCE STREET.	HOUSING COMMISSION	0.29
2641	TREVOR AVENUE	J	GR	FALL RIVER	MICHAEL LANE SOUTH TO LOT #9	SCHWARTZHALD	0.43
2580	TRIBUNE COURT	J	GR	HERRING COVE	LANCASTER DR. BESIDE SCHOOL TO END OF TURNING CIRCLE	TRIBUNE	0.06
2487	TRINAH COURT	J	GR	WESTPHAL	GIBERSON DRIVE TO END OF CUL-DE-SAC	DARTMOUTH SALVAGE	0.14
1697	TRINITY LANE	J	GR	BEAVERBANK	END OF PAVEMENT LOT #20 NORTH TO BEAVERBANK ROAD	CARRIAGEWOOD ESTATES	1.03
1697	TRINITY LANE	J	PA	BEAVERBANK	MAYFLOWER AVENUE NORTH TO LOT #20	SHUNAMON	0.26
2663	TRUNDLE CRESENT	J	PA	SACKVILLE	RAFTING DR. TO RAFTING DR.	HILLWOOD	0.28
2592	TUCKER LAKE - LIVELY ROAD	J	PA	BEAVERBANK	BEAVERBANK ROAD WEST AND NORTH TO LOT #56.		1.53
1659	TWINING DRIVE	J	PA	FALL RIVER	EXTENDING FROM JAMIESON DRIVE TO JAMIESON DRIVE	ARNOLD	0.34
2725	TYNES COURT	J	PA	SACKVILLE	BOXWOOD CRESCENT TO END OF TURNING CIRCLE	HOUSING COMMISSION	0.05
2694	VAHE COURT	J	PA	SACKVILLE	YEREVAN DRIVE TO END OF TURNING CIRCLE	ARMCREST ESTATES	0.20
2711	VICTORIA DRIVE	J	PA	SACKVILLE	ARMCREST DRIVE TO END, LOT #4448	ARMCREST ESTATES	0.27
2812	VICTORY LANE	J	GR	UPPER SACKVILLE	WESTWIND RIDGE TO END OF LOT #X-101		0.15
1747	VIEU ROYAL DRIVE	J	PA	HERRING COVE	ROUTE #349 TO LANCASTER DRIVE	CHURCHILL ESTATES	0.28
2074	VISTA DRIVE	J	PA	SACKVILLE	LOGGEN ROAD WESTERLY TO WATERWHEEL CRESCENT	LITTLE RIVER	0.10
2700	VREGE COURT	J	PA	HAMMONDS PLAINS	BRENDA DRIVE NORTHERLY TO END OF TURNING CIRCLE	KINGSWOOD ON THE LAKE	0.29
2153	WALKER AVENUE	J	PA	SACKVILLE	OLD SACKVILLE ROAD TO OLD SACKVILLE ROAD.		0.90
1988	WALKER CONNECTOR	J	PA	SACKVILLE	OLD SACKVILLE ROAD NORTHERLY.	ATLANTIC SHOPPING CENTRE	0.27
2797	WATERFORD CRESCENT	J	GR	FALL RIVER	INGRAM DRIVE TO INGRAM DRIVE	FALL RIVER VILLAGE	0.56
2609	WATERWHEEL CRESCENT	J	PA	SACKVILLE	HILLWOOD LAND ASSEMBLY FROM BEAVERBANK CROSSROAD TO BEAVERBANK CROSS RD.	HILLWOOD	0.82
1198	MEDGEMOOD AVENUE	J	PA	TIMBERLEA	GREENWOOD AVE. WEST TO EISENER STREET.	GREENWOOD HEIGHTS	0.30
1131	WELLINGTON DRIVE	J	PA	WELLINGTON	TRUNK #2 TO THOMPSON DRIVE.	STEEVES	0.21
2054	MENTWORTH CIRCLE	J	PA	EASTERN PASSAGE	REDOUBT WAY TO REDOUBT WAY.	REDOUBT RIDGE	0.26
1965	WESTLEA DRIVE	J	GR	UPPER SACKVILLE	LAKEVIEW AVENUE SOUTHEAST.	KNOWLES & LIVELY	0.14
1323	WESTMOUNT DRIVE	J	GR	COLE HARBOUR	END OF PAVEMENT LOT #D16 TO LOT #10	WESTMOUNT PLAINS	0.26

NOVA SCOTIA DEPARTMENT OF TRANSPORTATION & PUBLIC WORKS  
HALIFAX REGIONAL MUNICIPALITY STREET TRANSFER

AUTH#	ROAD NAME	CLASS	TYPE	AREA	ROAD DESCRIPTION	SUBDIVISION	KMS.
1323	WESTMOUNT DRIVE	J	PA	COLE HARBOUR	GLENDAL DRIVE TO END OF PAVEMENT	CLARENCE MDRASH	0.13
2485	WESTWIND RIDGE	J	GR	UPPER SACKVILLE	OLD SACKVILLE ROAD LOOPING BACK ON ITSELF	HARTLAND VILLAGE	1.30
2014	HEXFORD ROAD	J	PA	COLE HARBOUR	CALDWELL ROAD NORTHWEST.	INTISHOWEN	0.47
2672	WHITE BIRCH DRIVE	J	PA	TIMBERLEA	JOHNSON AVENUE TO RIVERWOOD DRIVE	GREENWOOD HEIGHTS	0.38
2422	WILLIAM NELSON DRIVE	J	GR	KINSAC	KINSAC ROAD NORTH TO END OF TURNING CIRCLE, LOT #103	HEMLOCK RIDGE	0.82
2202	WILLIAMS STREET	J	PA	NORTH PRESTON	CAIN STREET WESTERLY TO JOHNSON ROAD		0.25
1421	WILLOWDALE DRIVE	J	PA	COLE HARBOUR	ASTRAL DRIVE TO BROOKFIELD AVENUE	WILLOWDALE ESTATES	0.59
1673	WILMOT STREET	J	PA	SACKVILLE	CHANDLER DRIVE TO SHEA STREET.	HOUSING COMMISSION	0.37
1781	WILSON DRIVE	J	DC	HAVERLEY	OLD GUYSBOROUGH ROAD SOUTH TO SOUTH LINE LOT #5A	WILSON	0.27
2675	WILSON LAKE DRIVE	J	GR	UPPER SACKVILLE	TRUNK 1 TO END OF TURNING CIRCLE, LOT #11	WILSON LAKE ESTATES	0.37
2790	WILTON CRESCENT	J	PA	COLE HARBOUR	SHERMOOD STREET TO WOODBURY DRIVE	CARLSLE PARK	0.23
2729	WILBURN COURT	J	GR	SACKVILLE	STONE MOUNT DRIVE TO END OF TURNING CIRCLE	STONE MOUNT	0.15
2529	WINDFIELD CRESCENT	J	PA	SACKVILLE	WINDWOOD DRIVE TO WINDWOOD DRIVE.	LINDGATE ESTATES	0.30
2528	WINDWOOD DRIVE	J	PA	SACKVILLE	LUCASVILLE ROAD TO LOT #35	LINDGATE ESTATES	0.31
2536	WINLEY DRIVE	J	PA	WINDSOR	WINDSOR JUNCTION ROAD TO END OF PARCEL 29A2 JUNCTION	WINLEY ESTATES	0.61
2536	WINLEY DRIVE	J	PA	FALL RIVER	EXISTING LISTING AT BROOK TO DEVONPORT AVENUE	FALL RIVER VILLAGE	0.52
1646	WINSLOE DRIVE	J	PA	SACKVILLE	ALDER CRESCENT WESTERLY TO END OF CIRCLE.	HOUSING COMMISSION	0.13
1980	WINSTON DRIVE	J	PA	HERRING COVE	SOUTH FROM VIEW ROYAL TO TURNING CIRCLE	CHURCHILL ESTATES	0.13
2515	WOOD'S COURT	J	GR	BEAVERBANK	TRINITY LANE TO END OF CUL-DE-SAC	CARRIAGEMOOD ESTATES	0.16
2653	WOODBURY DRIVE	J	PA	COLE HARBOUR	SHREWSBURY ROAD TO SHERMOOD STREET	KENWOOD ACRES	0.35
2352	WOODHILL STREET	J	PA	SACKVILLE	HILLSDALE STREET TO SUNNYVALE CRESCENT.	SUNNYVALE ESTATES	0.10
1267	WOODLYN DRIVE	J	PA	HAMMOND'S PLAINS	BELMONT TO KENWOOD AVENUE.	UPLANDS PARK	0.08
1683	WOODY'S LANE	J	PA	UPPER SACKVILLE	HAMILTON EAST TO LIVELY ROAD.	L. N. LIVELY	0.16
2300	WYNN CASTLE DRIVE	J	PA	SACKVILLE	OLD SACKVILLE ROAD NORTHERLY LOOPING BACK ON ITSELF	BRIDLEMOOD	0.51
2693	YEREVAN DRIVE	J	PA	SACKVILLE	OAKHILL DRIVE TO KAROLINE DRIVE	ARMCREST ESTATES	0.34
2558	YORKSHIRE DRIVE	J	PA	TIMBERLEA	DEVONSHIRE DRIVE TO HAMPSHIRE CRESCENT.	TIMBERLEA VILLAGE	0.09
1247	ZINCK AVENUE	J	PA	SACKVILLE	COBEQUID ROAD NORTHWEST AND NORTHEAST TO DICKEY DRIVE.	HOUSING COMMISSION	0.68

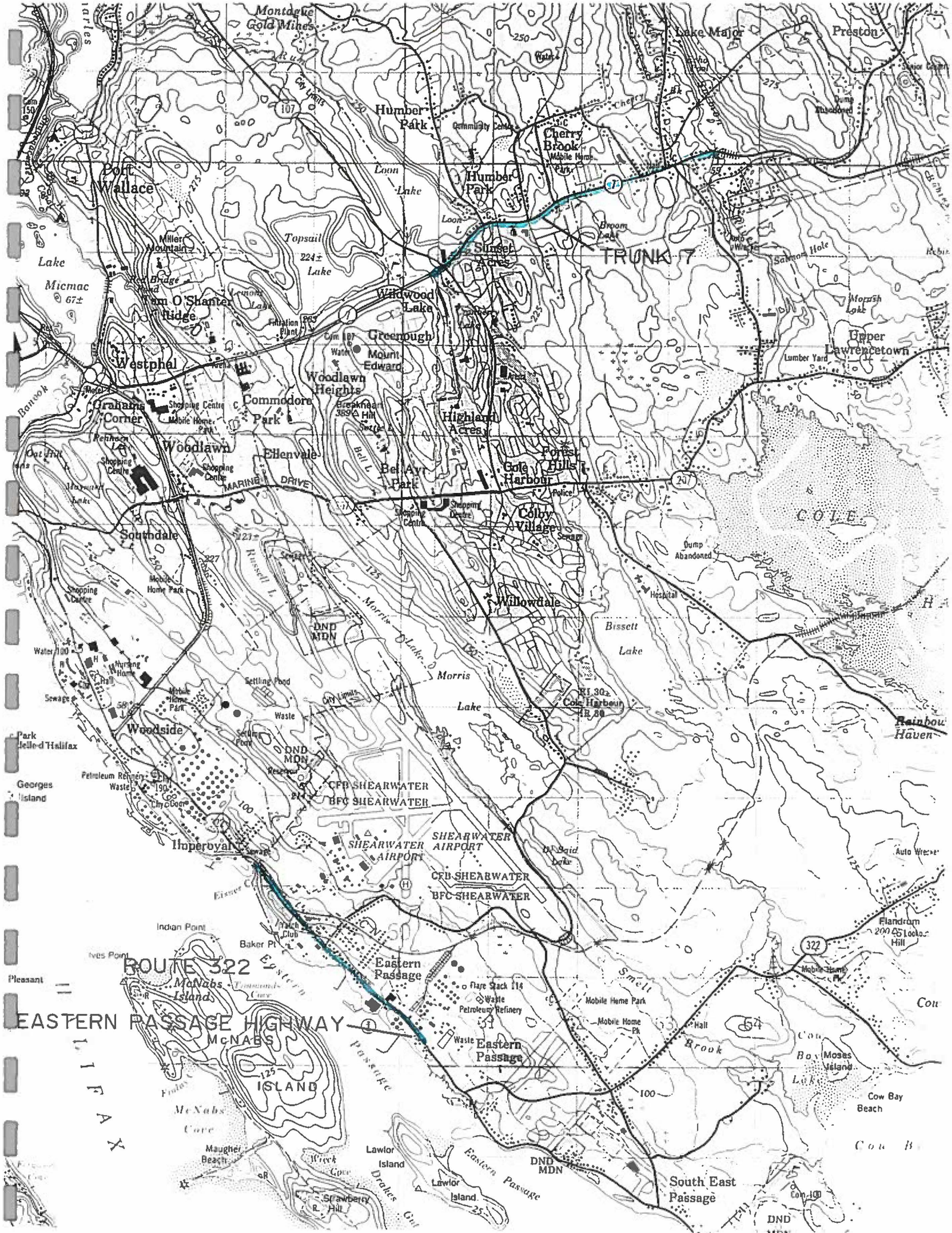
\*\* Subtotal \*\*

326.32

NOVA SCOTIA DEPARTMENT OF TRANSPORTATION & PUBLIC WORKS  
HALIFAX REGIONAL MUNICIPALITY STREET TRANSFER

AUTH#	ROAD NAME	CLASS	TYPE	AREA	ROAD DESCRIPTION	SUBDIVISION	KMS.
<b>** ROAD CLASS K</b>							
0782	BAKER'S	K	GR	WESTPHAL	JUNCTION NEAR VINCENT LEPIERRE TO BAKER'S (WM. MARKE).		0.05
0792	BROOM ROAD	K	GR	WESTPHAL	END OF PAVEMENT TOWARDS OLD LAWRENCETOWN ROAD.		0.80
0445	FERGUSONS COVE ROAD	K	GR	FERGUSONS COVE	ROUTE #253 SOUTHEASTERLY TO ROUTE #253		0.32
1110	GAFFIN ROAD	K	GR	WESTPHAL	WEST FROM CHERRY BROOK ROAD.		0.11
0517	GREENHEAD ROAD	K	GR	LAKESIDE	END OF PAVEMENT TO HIGHWAY #103 R.O.W.		0.15
2625	MONTAGUE ROAD	K	GR	PORTO BELLO	MONTAGUE ROAD TO DEAD END		0.15
2625	MONTAGUE ROAD	K	PA	PORTO BELLO	MONTAGUE ROAD TO DEAD END		0.12
1727	MOUNT EDWARD ROAD	K	GR	WESTPHAL	TRUNK #7 TO DARTMOUTH CITY LINE.		0.16
0789	OLD LAWRENCETOWN ROAD	K	GR	COLE HARBOUR	TRUNK #7 TO COLE HARBOUR ROAD (NOT MAINTAINED).		4.20
0444	SHORE ROAD	K	GR	HERRING COVE	END OF PAVEMENT TO BREAKWATER		0.16
0786	SPIDER LAKE ROAD	K	GR	PORTO BELLO	END OF PAVEMENT TO END.	PORTO BELLO	0.92
<b>** Subtotal **</b>							7.14
<b>*** Total ***</b>							546.30

# **Schedule " B "**



Montague Gold Mines

Lake Major Preston

Port Wallace

Humber Park

Cherry Brook Mobile Home Park

Micmac 67±

Tom O'Shanter Ridge

Greenough

TRUNK 7

Upper Laurencetown

Westphal

Woodlawn Heights

Highland Acres

Graham Corner

Commodore Park

Port Hills

Southdale

Ellenvale

Colby Village

COLE

Woodside

SHEARWATER AIRPORT

Bissett Lake

Imperoyal

SHEARWATER AIRPORT

Rainbow Haven

ROUTE 322

SHEARWATER AIRPORT

EASTERN PASSAGE HIGHWAY

SHEARWATER AIRPORT

McNABS ISLAND

SHEARWATER AIRPORT

McNABS CAVE

SHEARWATER AIRPORT

South East Passage

DND



ROUTE 213

HAMMONDS PLAINS ROAD

Hammonds Plains

Lucasville

Sandy Lake

Uplands Park

Harmony Park

Killarney

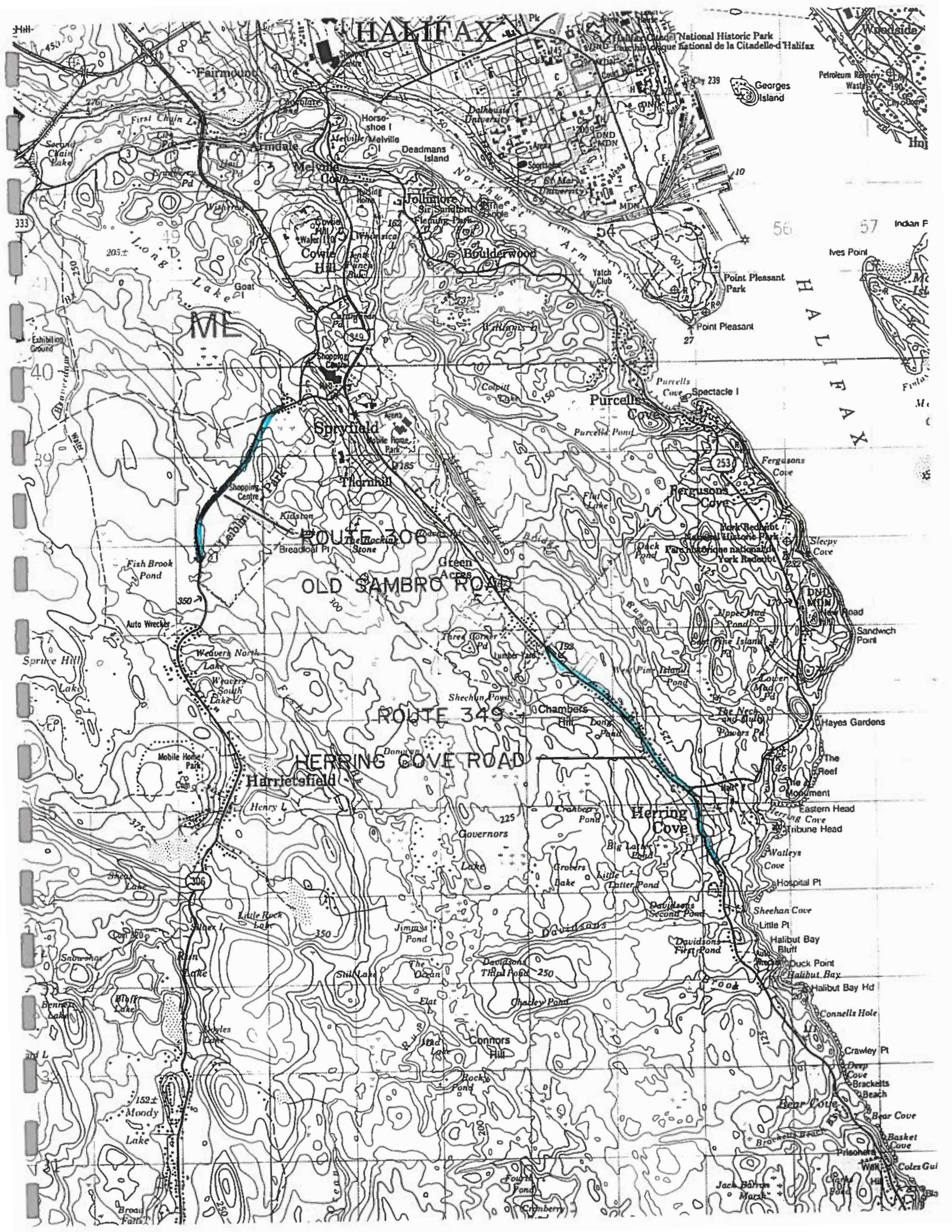
BLUE MOUNTAIN HILL

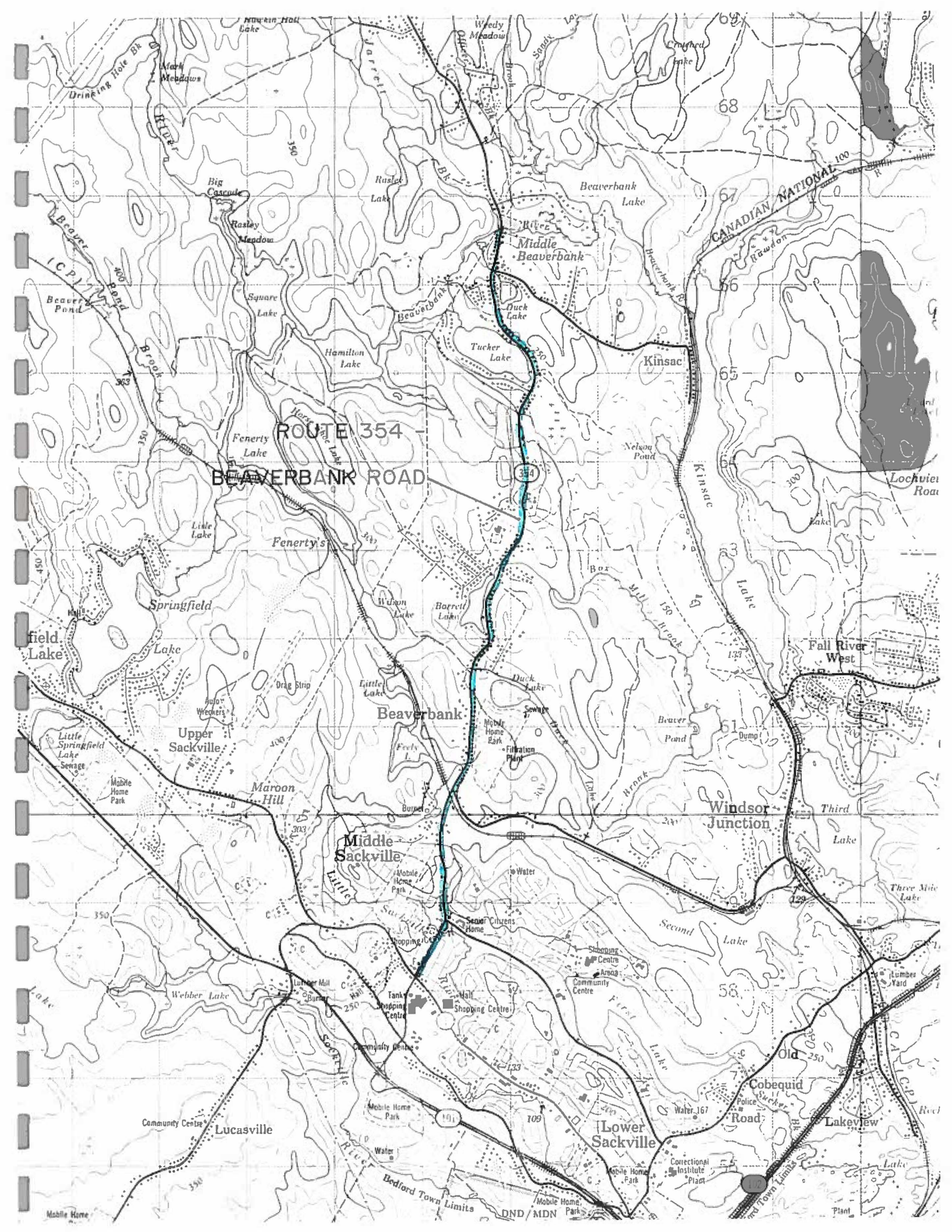
Sheldrake Lake

Birch Cove

Big Cranberry Lake







ROUTE 354  
BEAVERBANK ROAD

CANADIAN NATIONAL

Beaverbank

Windsor Junction

Middle Sackville

Lower Sackville

Lucasville

Cobequid

Lakeview

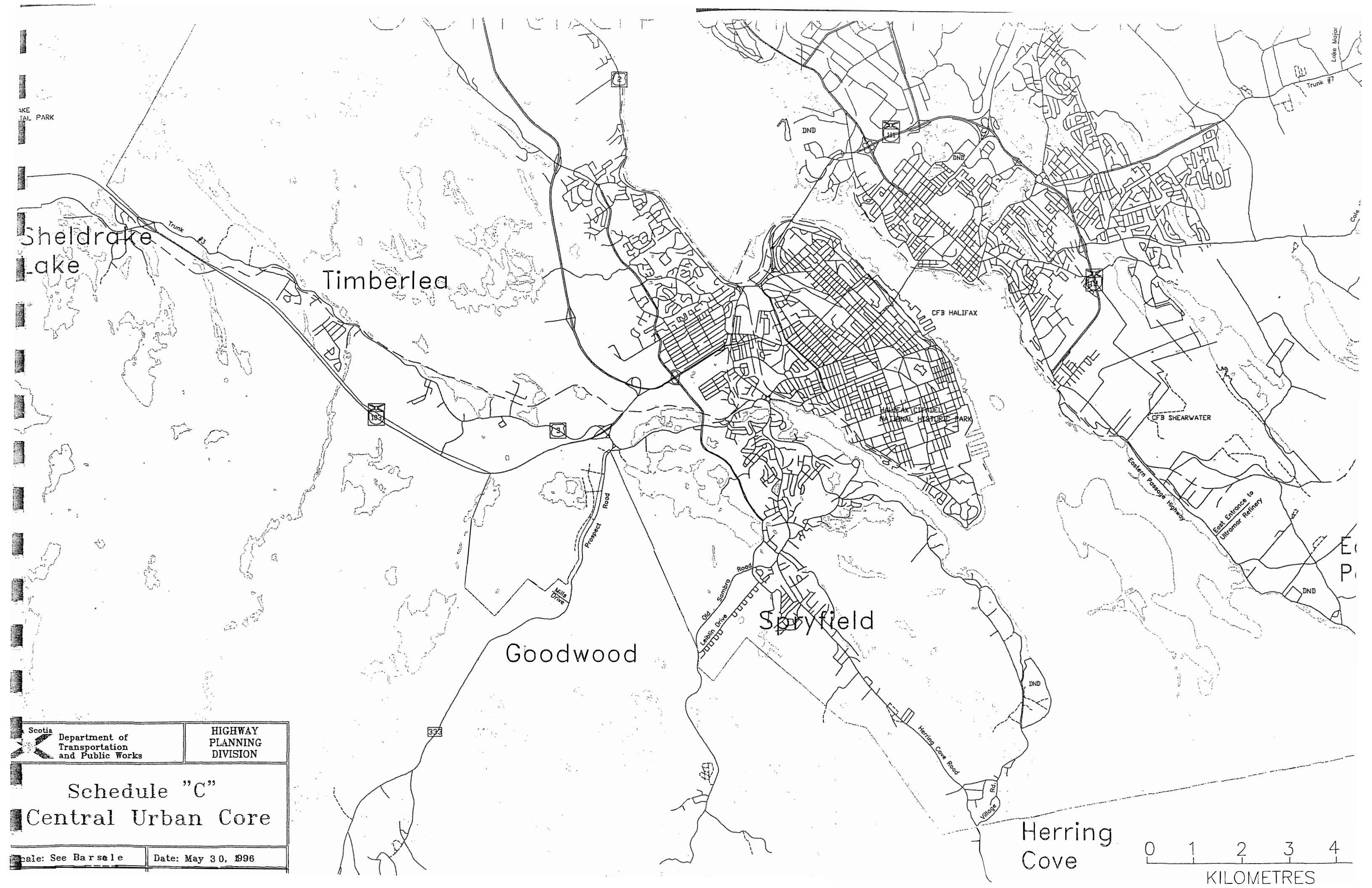
Fall River West

Lockview Road

Mobile Home

DND/MDN

Plant



Shelldrake  
Lake

Timberlea

Goodwood

Spryfield


Herring  
Cove

CFB HALIFAX

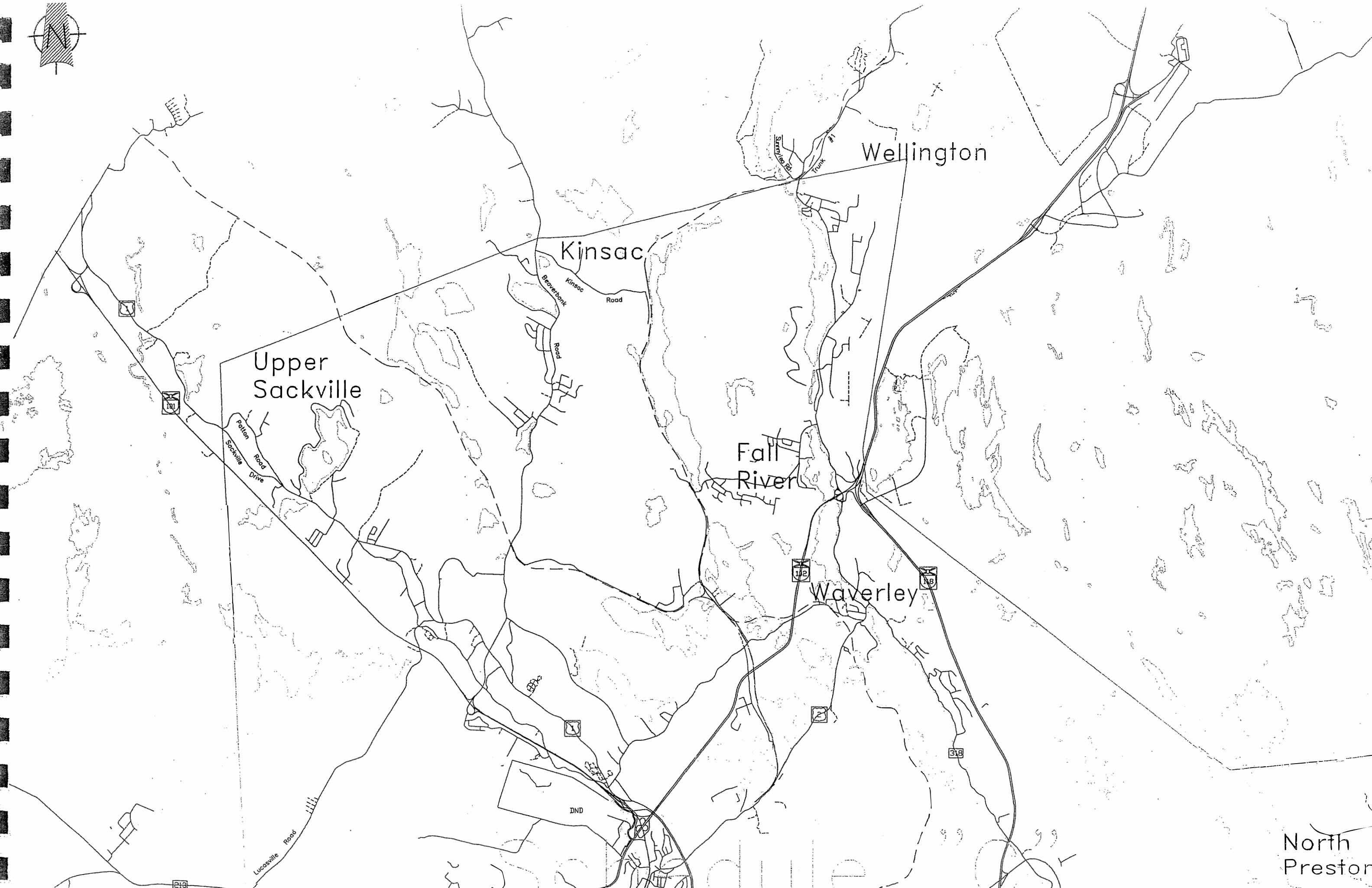
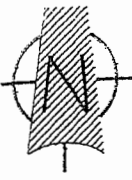
HALIFAX CUPRILL  
NATIONAL HISTORIC PARK

CFB SHEARWATER

East Entrance to  
Ultramar Refinery

 Scotia Department of Transportation and Public Works	HIGHWAY PLANNING DIVISION
	Schedule "C" Central Urban Core
Scale: See Barsale	Date: May 30, 1996





Upper Sackville

Kinsac

Wellington

Fall River

Waverley

North Preston

Patton Road

Sackville Drive

Beverbank Road

Kinsac Road

Lucasville Road

DND

318

112

118

213