




































Mainland Land Use By-Law
ZM-1 - Zoning
(North Section)

	R-1	Single Family
	R-2	Two Family Dwelling
	R-2P	General Residential
	R-2T	Townhouse Zone
	R-2TA	Dutch Village Road Townhouse
	R-2AM	Gen. Res. Conversion
	R-3	Low-Rise Apartment
	R-4	Multiple Dwelling
	R-4A	Dutch Village Road Multi Unit
	R-4B	Dunbrack Multi-Unit
	RC-1	Neighbourhood Commercial
	C-1	Local Business
	C-2A	Minor Commercial
	C-2B	Highway Commercial
	C-2C	Dutch Village Road Mixed Use
	C-2	General Business
	I-1	General Industrial
	I-2	Radio Transmitter
	I-3	General Industrial
	P	Park and Institutional
	U-2	High Density University
	T	Mobile Home Park
	H	Holding
	W	Watershed
	RDD	Residential Dev. District
	WCDD	Wentworth CDD
	BWCDD	Bedford West CDD
	SRCDD	Seton Ridge Comprehensive Development District
	K	Schedule K
	PWS	Public Water Supply
	RPK	Regional Park
	US	Urban Settlement
	UR	Urban Reserve
	PA	Protected Area
	WA	Water Access

"This map is an unofficial copy which shows only the zoning for the portion of the City of Halifax indicated below.

The complete package of zoning regulations for the City of Halifax is comprised of the Land Use Bylaw, Zoning Map, Schedule Map, Height Precinct Map, View Plane Map, McIntosh Run Flood Plane Map, and Building Line Plan.

Reference to the complete package must be made in order to determine allowable land uses for any land in the city."

Key Map

