

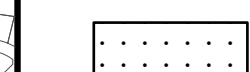


# HALIFAX

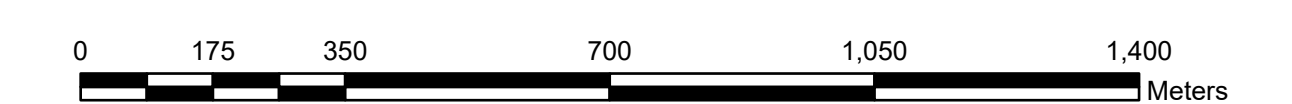
## Regional Centre Secondary Municipal Planning Strategy

### MAP 3 MAXIMUM FLOOR AREA RATIO PRECINCTS

-  Maximum Floor Area Ratios (FARs)
-  Regional Centre Plan Area
-  Refer to Downtown Halifax  
Secondary Municipal Planning Strategy



Last Updated 5/20/2021



Scale 1:10,000

Prepared By:  
Halifax Regional Municipality

HRM does not guarantee the accuracy of any base map representation on this plan.

Document Path: \\hmf\GIS\InformationSystems\GIS\Projects\SRM\Projects\SRM\Map3\Map3\_SRM\_Plan\Map3\_SRM\_Plan\_Cover\_SMP\_Scan